

Annexure B**DETERMINATION OF DEVELOPMENT APPLICATION BY GRANT OF
CONSENT****Development Application No:** DA416/2020

Development: Demolition of the existing dwelling house at 117-119 O'Sullivan Road, Bellevue Hill NSW 2023 and construction of a seniors housing development comprising of 10 self-contained dwellings over part two, part three and part four storeys ((inclusive of roof level) and basement and lower ground parking levels for 21 on-site car spaces

Site: The land legally described as Lot 9 in Section 1 in Deposited Plan 5932 also known as 117-119 O'Sullivan Road, Bellevue Hill NSW 2023.

Schedule of Modifications:

Date approved	Modification Application Number	Decision maker (Land and Environment Court or relevant council)	Proceedings Name and Number (if applicable)
2 December 2021	DA 416/2020/2	Woollahra Local Planning Panel	
5 May 2022	DA 416/2020/3	Woollahra Local Planning Panel	
5 May 2022	DA 416/2020/4	Woollahra Local Planning Panel	

Date of determination: 27 July 2021

Date from which consent takes effect: Date of determination

A. General Conditions**A.1 Conditions**

Consent is granted subject to the following conditions imposed pursuant to section 4.16 of the *Environmental Planning and Assessment Act 1979* ("the *Act*") and the provisions of the *Environmental Planning and Assessment Regulation 2000* ("the *Regulation*") such conditions being reasonable and relevant to the development as assessed pursuant to section 4.15 of the *Act*.

Standard Condition: A1 (Autotext AA1)

A.2 Definitions

Unless specified otherwise, words have the same meaning as defined by the *Act*, the *Regulation* and the *Interpretation Act 1987* as in force at the date of consent.

Applicant means the applicant for this consent.

Approved Plans mean the plans endorsed by Council referenced by this consent as amended by conditions of this consent.

AS or **AS/NZS** means Australian Standard® or Australian/New Zealand Standard®, respectively, published by Standards Australia International Limited.

BCA means the Building Code of Australia as published by the Australian Building Codes Board as in force at the date of issue of any Construction Certificate.

Council means Woollahra Municipal Council

Court means the Land and Environment Court

Local native plants means species of native plant endemic to Sydney's eastern suburbs (see the brochure titled "Local Native Plants for Sydney's Eastern Suburbs" published by the Southern Sydney Regional Organisation of Councils).

Stormwater drainage system means all works, facilities and documentation relating to:

- the collection of stormwater,
- the retention of stormwater,
- the reuse of stormwater,
- the detention of stormwater,
- the controlled release of stormwater; and
- connections to easements and public stormwater systems.

Owner means the owner of the *site* and successors in title to the *site*.

Owner-builder has the same meaning as in the *Home Building Act 1989*.

PC means the Principal Certifier under the *Act*.

Principal Contractor has the same meaning as in the *Act*, or where a Principal Contractor has not been appointed by the Owner of the land being developed Principal Contractor means the Owner of the land being developed.

Professional engineer has the same meaning as in the *BCA*.

Public place has the same meaning as in the *Local Government Act 1993*.

Road has the same meaning as in the *Roads Act 1993*.

SEE means the final version of the Statement of Environmental Effects lodged by the Applicant.

Site means the land being developed subject to this consent.

Woollahra LEP means *Woollahra Local Environmental Plan 2014*

Woollahra DCP means *Woollahra Development Control Plan 2015*

Work for the purposes of this consent means:

- the use of land in connection with development,
- the subdivision of land,
- the erection of a building,
- the carrying out of any work,
- the use of any site crane, machine, article, material, or thing,
- the storage of waste, materials, site crane, machine, article, material, or thing,
- the demolition of a building,
- the piling, piercing, cutting, boring, drilling, rock breaking, rock sawing or excavation of land,
- the delivery to or removal from the *site* of any machine, article, material, or thing, or
- the occupation of the *site* by any person unless authorised by an occupation certificate.

Note: Interpretation of conditions - Where there is any need to obtain an interpretation of the intent of any condition this must be done in writing to Council and confirmed in writing by Council.

Standard Condition: A2 (Autotext AA2)

A.3 Approved Plans and Supporting Documents

Those with the benefit of this consent must carry out all work and maintain the use and works in accordance with both the architectural plans to which is affixed a Council stamp “Approved” and supporting documents listed below as submitted by the Applicant unless modified by any following condition.

Where the plans relate to alterations or additions only those works shown in colour or highlighted are approved.

Reference	Description	Author/Drawn	Date(s)
LEC 01 Issue A	Site locality plan	Luigi Rosselli Pty Ltd	19/05/2021
LEC 03B Issue A	Site & roof plan		19/05/2021
LEC 04 Issue A	Basement level plan		19/05/2021
LEC 05 Issue A	Lower ground floor plan		19/05/2021
LEC 06 Issue A	Ground floor plan		19/05/2021
LEC 07 Issue A	First floor plan		19/05/2021
LEC 08 Issue A	Attic floor plan		19/05/2021
LEC 09 Issue A	Front fence elevation		19/05/2021
LEC 10 Issue A	Elevation east		19/05/2021
LEC 11 Issue B	Elevation south		27/05/2021
LEC 12 Issue B	Elevation north		27/05/2021
LEC 13 Issue A	Elevation west		19/05/2021
LEC 14 Issue B	Long Section a		27/05/2021
LEC 15 Issue B	Short Section b		27/05/2021
LEC 16 Issue A	GFA Calculation plans		19/05/2021
LEC 17 Issue B	Long Section c		27/05/2021
LEC 18 Issue B	Long Section d		27/05/2021
LEC 19 Issue B	Short Section e		27/05/2021
DA 19	External finishes	Luigi Rosselli Pty Ltd	12/10/2020
No. 1135670M_02	BASIX Certificate	NSW Department of Planning and Environment	02/06/2021
DR-000-Rev 1	Stormwater plan legend	Stellen Consulting	16/11/2020
DR-001-Rev 2	Pipe layout - basement		11/03/2021
DR-002-Rev 0	Pipe layout - lower ground level		09/10/2020
DR-003-Rev 0	Pipe layout - ground floor level		09/10/2020
DR-004-Rev 0	Pipe layout - first floor level		12/10/2020
DR-005-Rev 0	OSD and rain garden details		09/10/2020
DR-006-Rev 1			11/03/2021

	Extension to Council pipe system		
33492SXrpt	Geotechnical Report	JK Geotechnics	11/09/2020
DA01-D7720 01 C	Landscape plan plant schedule	Dangar, Barin Smith Landscape Design Sydney	14/10/2020
DA02-D7720 01 C	Lower ground floor plan		
DA03-D7720 01 C	Ground floor landscape plan		
DA04-D7720 01 C	First floor landscape plan		
DA05-D7720 01 C	Attic floor landscape plan		
20/200925	Arboricultural Impact Assessment Report	Naturally Trees Arboricultural Consulting	04/09/2020
Revision 1	Preliminary Site Investigation (Acid Sulfate Soils & Soil Contamination)	Environmental Consulting Services Pty Ltd	08/10/2020
0292r01v02	Traffic Impact Assessment	PDC Consultants (Aust) Pty Ltd	14/10/2020
20NL174 – WMP2	Site Waste Minimisation and Management Plan	Loka Consulting Engineers Pty Ltd	28/09/2020

Note: Warning to Accredited Certifiers – You should always insist on sighting the original Council stamped approved plans. You should not rely solely upon the plan reference numbers in this condition. Should the Applicant not be able to provide you with the original copy Council will provide you with access to its files so you may review our original copy of the approved plan.

Note: These plans and supporting documentation may be subject to conditions imposed under section 4.17(1)(g) of the *Act* modifying or amending the development (refer to conditions which must be satisfied prior to the issue of any *Construction Certificate*.)

Standard Condition: A5 (Autotext AA5)

A.4 Ancillary Aspects of Development (section 4.17(2) of the *Act*)

The Owner must procure the repair, replacement or rebuilding of all road pavement, kerb, gutter, footway, footpaths adjoining the site or damaged as a result of work under this consent or as a consequence of work under this consent. Such work must be undertaken to Council's satisfaction in accordance with Council's *Specification for Roadworks, Drainage and Miscellaneous Works* (2012) unless expressly provided otherwise by these conditions at the Owner's expense.

Note: This condition does not affect the Principal Contractor's or any sub-contractors obligations to protect and preserve public infrastructure from damage or affect their liability for any damage that occurs.

Standard Condition: A8 (Autotext AA8)

A.5 Development Consent is Not Granted in Relation to these Matters

This approval does not give consent to pruning of any tree.

A separate Development Consent or Complying Development Certificate, and certificates under section 6.4 of the *Act*, as appropriate, will need to be obtained prior to such development work commencing.

Standard Condition: A9 (Autotext AA9)

A.6 Tree Preservation & Approved Landscaping Works

All landscape works shall be undertaken in accordance with the approved landscape plan, arborist report, tree management plan and transplant method statement as applicable.

a) The following trees shall be retained

- Trees on Private Land

Council Ref No.	Species	Location	Dimension (metres)
14	<i>Celtis sp.</i> (Celtis)	Western boundary	16 x 14
15	<i>Ficus microcarpa</i> (Chinese Banyan tree)	Western boundary	18 x 20
23	<i>Pittosporum undulatum</i> Native Daphne)	Western boundary	8 x 8

• Trees on Council Land

Council Ref No.	Species	Location	Dimension (metres)	Tree Value
1	<i>Ficus microcarpa</i> (Chinese Banyan tree)	Road reserve	16 x 16	\$42500
3	<i>Tristaniaopsis laurina</i> (Water gum)	Road reserve	7 x 4	\$2500
4	<i>Ficus microcarpa</i> (Chinese Banyan tree)	Road reserve	16 x 16	NA

Note: The tree/s required to be retained should appear coloured green on the construction certificate plans.

- b) The following trees on neighbouring properties must be protected during construction.

Council Ref No.	Species	Location	Dimension (metres)
2	<i>Cinnamomum camphora</i> (Camphor Laurel)	115 O'Sullivan Rd	18 x 18
11	<i>Cupressocyparis leylandii</i> 'Leighton Green' (Leightons Green)	121 O'Sullivan Rd	6 x 3
26	<i>Cupressus spp</i> (Cypress pine)	113 O'Sullivan Rd	9 x 5
27	<i>Cupressus spp</i> (Cypress pine)	113 O'Sullivan Rd	6 x 3

Note: The tree/s required to be protected should appear coloured green on the construction certificate plans.

- c) The following trees may be removed:

Council Ref No.	Species	Location	Dimension (metres)
5	<i>Cupressus spp</i> (Cypress pine)	Front garden	9 x 4
6	<i>Cupressus spp</i> (Cypress pine)	Front garden	10 x 6
7	<i>Schefflera actinophylla</i> (Umbrella tree)*	Front garden	8 x 3
8	<i>Cupressus spp</i> (Cypress pine)	Front garden	7 x 3
9	<i>Cupressus spp</i> (Cypress pine)	Front garden	7 x 3
10	<i>Cupressus spp</i> (Cypress pine)	Front garden	7 x 3
12	<i>Jacaranda mimosifolia</i> (Jacaranda)	South boundary	12 x 10
13	<i>Brachychiton acerifolius</i> (Illawarra Flame tree)	South boundary	10 x 8

16	<i>Cupressus spp</i> (Cypress pine)	Western boundary	12 x 5
17	<i>Cupressus spp</i> (Cypress pine)	Western boundary	10 x 4
18	<i>Cupressus spp</i> (Cypress pine)	Western boundary	12 x 5
19	<i>Celtis sp.</i> (Celtis)	Western boundary	6 x 5
20	<i>Brachychiton acerifolius</i> (Illawarra Flame tree)	Western boundary	7 x 6
21	<i>Cupressus spp</i> (Cypress pine)	Western boundary	12 x 7
22	<i>Cupressus spp</i> (Cypress pine)	Western boundary	12 x 5
24	<i>Cupressus spp</i> (Cypress pine)	North boundary west side	10 x 7
25	<i>Cupressus spp</i> (Cypress pine)	North boundary west side	10 x 7

Note: Tree/s to be removed shall appear coloured red on the construction certificate plans.

*This species is exempt from the WMC DCP Chapter E.3 - Tree Management and can be removed without consent.

A7. Approved Amended (section 4.55) Plans and Supporting Documents

Added by Modification DA416/2020/2

Those acting upon or under this amended consent must carry out all work and maintain the use and works in accordance with the approved plans and supporting documents listed in the original consent, as amended by the amended architectural approved plans to which is affixed a Council stamp "Approved" and supporting documents as submitted by the Applicant listed below otherwise than modified by further condition(s).

Where the plans relate to amendments, alterations or additions only those works shown in colour or highlighted are approved.

Reference	Description	Author/Drawn	Date(s)
S4.56_05 Issue A	Lower ground floor plan	Luigi Rosselli Pty Ltd	05/08/2021
S4.56_06 Issue A	Ground floor plan		05/08/2021
S4.56_07 Issue A	First floor plan		05/08/2021
S4.56_10 Issue B	Elevation east		15/10/2021
S4.56_11 Issue B	Elevation south		15/10/2021
S4.56_12 Issue B	Elevation north		15/10/2021
S4.56_13 Issue B	Elevation west		15/10/2021
S4.56_14 Issue B	Long Section a		15/10/2021
S4.56_15 Issue B	Short Section b		15/10/2021
S4.56_17 Issue B	Long Section c		15/10/2021
S4.56_18 Issue B	Long Section d	NSW Department of Planning and Environment	15/10/2021
S4.56_19 Issue B	Short Section e		15/10/2021
No. 1135670M_04	BASIX Certificate	NSW Department of Planning and Environment	23/10/2021

Note: These plans and supporting documentation may be subject to conditions modifying the development imposed under section 4.17(1)(g) of the *Act* (refer to conditions which must be satisfied prior to the issue of any *Construction Certificate*.)
Standard Condition: A6 (Autotext AA6)

A.8 Approved Amended (section 4.55) Plans and Supporting Documents**Added by Modification D416/2020/4 determined on 5 May 2022**

Those acting upon or under this amended consent must carry out all work and maintain the use and works in accordance with the approved plans and supporting documents listed in the original consent, as amended by the amended architectural approved plans to which is affixed a Council stamp "Approved" and supporting documents as submitted by the Applicant listed below otherwise than modified by further condition(s).

Where the plans relate to amendments, alterations or additions only those works show in colour or highlighted are approved.

Reference	Description	Author/Drawn	Date(s)
S4.56_01 Issue C	Site locality plan	Luigi Rosselli Pty Ltd	10/12/2021
S4.56_03 Issue C	Site & roof plan		10/12/2021
S4.56_04 Issue C	Basement level plan		10/12/2021
S4.56_05 Issue C	Lower ground floor plan		10/12/2021
S4.56_06 Issue C	Ground floor plan		10/12/2021
S4.56_07 Issue C	First floor plan		10/12/2021
S4.56_08 Issue C	Attic floor plan		10/12/2021
S4.56_09 Issue C	Front fence elevation		10/12/2021
S4.56_10 Issue C	Elevation east		10/12/2021
S4.56_11 Issue C	Elevation south		10/12/2021
S4.56_12 Issue C	Elevation north		10/12/2021
S4.56_13 Issue C	Elevation west		10/12/2021
S4.56_14 Issue C	Long Section a		10/12/2021
S4.56_15 Issue C	Short Section b		10/12/2021
S4.56_16 Issue C	Long Section c		10/12/2021
S4.56_17 Issue C	Long Section d		10/12/2021
S4.56_18 Issue C	Short Section e		10/12/2021
S4.56_19 Issue C	Gross floor area calculations		10/12/2021
S4.56_20 Issue C	Landscape BASIX and thermal performance		10/12/2021
S4.56_22 Issue C	External finishes	Luigi Rosselli Pty Ltd	10/12/2021
1135670M_05	BASIX Certificate	NSW Department of Planning and Environment	10/12/2021
DR-001-Rev 6	Pipe layout - basement Pipe	Stellen Consulting	02/12/2021
DR-002-Rev 3	layout - lower ground level		02/12/2021
DR-003-Rev 3	Pipe layout - ground floor level		25/11/2021
DR-004-Rev 4	Pipe layout - first floor level		02/12/2021
DR-005-Rev 2	OSD and rain garden details		25/11/2021
DR-006-Rev 4	Extension to Council pipe system		02/11/2021
DA01-D7720 01 A	Landscape plan plant schedule	Dangar, Barin Smith Landscape Design Sydney	06/12/2021
DA02-D7720 01 A	Lower ground floor plan		
DA03-D7720 01 A	Ground floor landscape plan		
DA04-D7720 01 A	First floor landscape plan		
DA05-D7720 01 A	Attic floor landscape plan		

0292r03V01	Traffic & Parking Statement	PDC Consultants (Aust) Pty Ltd	20/08/2021
------------	-----------------------------	-----------------------------------	------------

Note: These plans and supporting documentation may be subject to conditions modifying the development imposed under section 4.17(g) of the *Act* (refer to conditions which must be satisfied prior to the issue of any *Construction Certificate*.)

Standard Condition: A6 (Autotext AA6)

B. Conditions which must be satisfied prior to the demolition of any building or construction

B.1 Construction Certificate Required Prior to Any Demolition

Where demolition is associated with an altered portion of, or an extension to an existing building the demolition of any part of a building is "commencement of erection of building" pursuant to section 6.6 of the *Act*.

In such circumstance all conditions in Part C and Part D of this consent must be satisfied prior to any demolition work. This includes, but is not limited to, the issue of a Construction Certificate, appointment of a Principal Certifier, and Notice of Commencement under the *Act*.

Note: See *Over our Dead Body Society Inc v Byron Bay Community Association Inc* [2001] NSWLEC 125.

Standard Condition: B1 (Autotext BB1)

B.2 Identification of Hazardous Material

In accordance with Australian Standard AS2601: *The Demolition of Structures*, the Owner shall identify all hazardous substances located on the site including asbestos, polychlorinated biphenyls (PCBs), lead paint, underground storage tanks, chemicals, etc. per clause 1.6.1 of the Standard.

In this regard, **prior to the commencement of any work**, Council shall be provided with a written report prepared by a suitably qualified competent person detailing:

- all hazardous materials identified on the site,
- the specific location of all hazardous materials identified,
- whether the hazardous materials are to be removed from the site as part of the works to be undertaken, and
- safety measures to be put in place.

Note: This condition is imposed to protect the health and safety of all persons while works are being undertaken and to ensure all safety measures have been identified and are in place to protect all parties in the immediate vicinity of the site.

Standard Condition: B6

B.3 Public Road Assets Prior to Any Work/Demolition

To clarify the condition of the existing public infrastructure prior to the commencement of any development (including prior to any demolition), the Applicant or Owner must submit to Council a full record of the condition of the public road infrastructure adjacent to the development site.

The report must be submitted to Council **prior to the commencement of any work** and include photographs showing current condition and any existing damage fronting and adjoining the site to the:

- road pavement,
- kerb and gutter,
- footway including footpath pavement and driveways,
- retaining walls within the footway or road, and
- drainage structures/pits.

The reports are to be supplied in both paper copy and electronic format in Word. Photographs are to be in colour, digital and date stamped.

If the required report is not submitted then Council will assume there was no damage to any infrastructure in the immediate vicinity of the site prior to the commencement of any work under this consent.

Note: If the Applicant or Owner fails to submit the asset condition report required by this condition and damage is occasioned to public assets adjoining the site, Council will deduct from security any costs associated with remedying, repairing or replacing damaged public infrastructure. Nothing in this condition prevents Council making any claim against security held for this purpose
Standard Condition: B7

B.4 Noise Control Objectives during Demolition Works

To assist in managing impacts of noise from the demolishing of the existing dwelling and outbuilding on residences and other sensitive land uses, it is recommended that the *NSW Department of Environment & Climate Change: Construction Noise Guideline* be applied to the site to provide a quantitative and qualitative assessment for evaluating performance and compliance of resultant noise from demolishing works of the existing dwelling and outbuilding. In particular reference is made to Table 2 of the *NSW Department of Environment & Climate Change: Construction Noise Guideline* which sets out management levels for noise at residences and other sensitive land uses.

B.5 Establishment of Tree Protection Zone (TPZ) Fence

Tree Protection Zones shall be established around all trees to be retained and in accordance with Section 4 of the *Australian Standard Protection of Trees on Development Sites* (AS 4970-2009). Tree protection zones must also comply with the following requirements;

a) Tree Protection Zone areas

Council Ref No.	Species	Tree Location	Fence Radius from Centre of Trunk (Metres)
1	<i>Ficus microcarpa</i> (Chinese Banyan tree)	Road reserve	5
3	<i>Tristaniaopsis laurina</i> (Water gum)	Road reserve	2.5
15	<i>Ficus microcarpa</i> (Chinese Banyan tree)	Western boundary	6
23	<i>Pittosporum undulatum</i> Native Daphne)	Western boundary	4
26	<i>Cupressus spp</i> (Cypress pine)	115 O'Sullivan Rd	2

27	<i>Cupressus spp</i> (Cypress pine)	115 O'Sullivan Rd	Perimeter fence
----	--	-------------------	--------------------

Note: Where this condition relates to street trees and the fence cannot be placed at the specified radius, the fencing shall be positioned so that the entire verge (nature strip) area in front of the subject property, excluding existing driveways, footpaths and bus stops is protected.

Note: Where this condition relates to trees on private property the radial distance of fencing shall be positioned only within the subject property.

- b) Tree Protection Zones shall be fenced with a 1.8 metre high chainmesh or weldmesh fence and secured to restrict access. The fence shall be established prior to any materials being bought onto the site and before the commencement of works including demolition. The area within the fence shall be mulched and maintained to a depth of 75mm. The soil within the TPZ shall be kept in a moist condition for the duration of the construction works. Unless approved by the site arborist there shall be no access within the TPZ.
- c) A sign identifying the Tree Protection Zone shall be erected on each side of the protection fence indicating the existence of a TPZ. Signage must be visible from within the development site.
- d) No excavation, construction activity, grade changes, storage of materials, stockpiling, siting of works sheds, preparation of mixes or cleaning of tools is permitted within Tree Protection Zones, unless specified in this consent.
- e) Temporary access within the TPZ for pedestrian and machinery movements shall only be permitted with the approval of the site arborist or unless specified in this consent.
- f) The site foreman must be made aware of all tree protection requirements associated with these conditions of consent by the project arborist. Any subsequent site personnel and contractors to the site must be made aware of all tree protection requirements by the site foreman.
- g) The project arborist shall provide written certification of compliance with the above condition.

B.6 Demolition and Construction Management Plan

The Demolition and Construction Management Plan shall be reviewed and certified by the Project Arborist that appropriate tree protection measures have been accounted for. The Demolition and Construction Management Plan shall be prepared in accordance with all tree protection measures specified within this consent. Considerations by the Project Arborist shall include but not be limited to:

- a) Drawings and method statement showing details and the location of hoarding and scaffold and any pruning required to accommodate the hoarding and scaffolding;
- b) The movement and positioning of heavy machinery, lifting cranes, pier drilling gantry etc;
- c) Site construction access, temporary crossings and movement corridors on the site defined;
- d) Contractors car parking;
- e) Phasing of construction works;
- f) The space needed for all foundation excavations and construction works;
- g) All changes in ground level;
- h) Space for site sheds and other temporary structures such as toilets;

- i) Space for sorting and storing materials (short or long term), spoil and fuel and the mixing of cement and concrete; and
- j) The effects of slope on the movement of potentially harmful liquid spillages towards or into tree protection areas

B.7 Arborists Documentation and Compliance Checklist

The site arborist shall provide written certification that all tree protection measures and construction techniques relevant to this consent have been complied with. Documentation for each site visit shall include:

- A record of the condition of trees to be retained prior to and throughout development;
- Recommended actions to improve site conditions and rectification of non-compliance; and
- Recommendations for future works which may impact the trees

All compliance certification documents shall be kept on site by the Site Foreman.

As a minimum the following intervals of site inspections must be made:

Stage of arboricultural inspection	Compliance documentation and photos shall be included
Installation of tree protection fencing	Compliance with tree protection measures
Demolition of structures within TPZ's	Condition of exposed roots
Inspection of pier holes	Piers positioned to avoid the severance of and damage to roots greater than 50mm
Inspection of irrigation set out if required	Appropriate distribution of irrigation water
Prior to the issue of a Final Occupation Certificate	Supervise the dismantling of tree protection measures.

Inspections and compliance documentation shall be made by an arborist with AQF Level 5 qualifications.

Additional site visits shall be made when required by site arborist and/or site foreman for ongoing monitoring/supervisory work.

B.8 Aboriginal Heritage Due Diligence Responsibilities

Added by Modification DA416/2020/4 determined on 5 May 2022:

Nothing in this approval allows to cause harm to an Aboriginal object as defined in the *National Parks & Wildlife Act 1974*. Under the *National Parks & Wildlife Act 1974*, it is an offence to harm Aboriginal 'objects' (consisting of any material evidence of the Aboriginal occupation of NSW) without a valid Aboriginal Heritage Impact Permit under Section 90 of the Act. This applies whether the harm occurs either knowingly [s86(1)] or unknowingly [s86(2)].

It is a defence to the strict liability offence of harm to an Aboriginal object under s86(2) if a process of Due Diligence was followed which reasonably determined that the proposed activity would not harm an Aboriginal object.

Standard Condition: B12 (Autotext BB12)

B.9 Aboriginal Objects - Unexpected Findings

Amended by Modification DA416/2020/4 determined on 5 May 2022

If unexpected Aboriginal objects or bones are found during activity associated with this consent, you must:

- a) Not further disturb or move these objects or bones.
- b) Immediately cease all work at the particular location.
- c) In the case of suspected human remains, notify NSW Police.
- d) Notify the Heritage NSW Environment Line on 131 555 and the La Perouse LALC on (02) 9311 4282 as soon as practicable and provide available details of the objects or remains and their location.
- e) Not recommence any work at the particular location unless authorised in writing by Heritage NSW. Additional assessment and approval pursuant to the *National Parks and Wildlife Act 1974* may be required prior to works continuing in the affected area(s) based on the nature of the discovery.

Note: The Definition of Aboriginal object as per the Woollahra Local Environmental Plan 2014: any deposit, object or other material evidence (not being a handicraft made for sale) relating to the Aboriginal habitation of an area of New South Wales, being habitation before or concurrent with {or both} the occupation of that area by persons of non-Aboriginal extraction, and includes Aboriginal remains.
Standard Condition: B10 (Autotext BB10)

B.10 Skeletal Remains

If any skeletal remains suspected of being human are found during construction works, work must cease immediately and no further disturbance of the site must occur. The NSW Police and the Department of Premier and Cabinet, Community Engagement, Heritage must be notified and details of the remains and their precise location are to be provided.

Standard Condition: B9

B.11 Aboriginal Heritage Induction

Added by Modification DA416/2020/4 determined on 5 May 2022

- (a) All construction staff and contractors must be made aware of their statutory obligations for Aboriginal heritage under the National Parks and Wildlife Act 1974;
 - (b) An Aboriginal heritage induction is to be delivered by the La Perouse Local Aboriginal Land Council or by a heritage consultant with Aboriginal heritage expertise, if a representative of the Local Land Council is not able to provide the induction), to explain what Aboriginal heritage may be found and outline the unexpected findings procedures; and
 - (c) Documentary evidence demonstrating compliance with a. and b. above being submitted to Council and the Principal Certifier.
- Standard Condition: B13 {Autotext BB13}

C. Conditions which must be satisfied prior to the issue of any Construction Certificate

C.1 Modification of Details of the Development (section 4.17(1)(g) of the Act)

Last amended by Modification DA 416/2020/4 determined 5 May 2020

The approved plans and the Construction Certificate plans and specification, required to be submitted to the Certifying Authority pursuant to clause 139 of the *Regulation*, must detail the following amendments:

- a) The Landscape Plan to include two additional trees at the lower ground floor level deep soil areas as per table below:

Species/Type	Planting/Location	Container Size/Size of Tree (at planting)	Minimum Dimensions at Maturity (metres)
<i>Waterhousia floribunda</i> (Weeping Lillypilly) Or <i>Tristaniopsis laurina</i> (Water gum) Or <i>Caesalpinia ferrea</i> (Leopard tree)	Lower ground floor level	100L	8 x 6

- b) The Landscape Plan to include tree numbering of trees to be retained as per arborist report.
- c) The plans are to remove all built structures requiring excavation from within 700mm radius of Tree 22 (Centre of Trunk), with the existing soil volume in this area to be retained.

The Survey and approved plans must be amended to accurately locate Tree 27 as indicated in *Arboricultural Impact Appraisal and Method Statement, Rev B* (A. Scales - 17/01/2022).

- d) Hydraulic fire services such as fire hydrants and booster installations are to be concealed. These services shall be:

- (i) enclosed with doors if located in the building façade, or
- (ii) housed in a cabinet or enclosure if located external to the building.

The location, design, colour and material of the doors, cabinet or enclosure are to be visually unobtrusive and suitably integrated with the development, including fencing and landscaping.

- e) Roof level solar energy systems are to be in line with the roof surface or no more than 300mm above and parallel with the approved roof surface.

This is required to minimise the amenity impacts of solar energy systems particularly in regard to streetscape impacts, scenic quality, visual impact and view loss.

- f) Roof level air conditioning plant shall not exceed a maximum RL of RL 25.56 AHD.

This is required to minimise the amenity impacts of air conditioning plant particularly in regard to streetscape impacts, scenic quality, visual impact and view loss.

- g) The proposed substation kiosk located to the O'Sullivan Road reserve is to be deleted
- h) The privacy measures approved on the Land and Environmental Court Plans are to be implemented and details shown on the Construction Certificate Plans. Further, the following additional privacy measures are to be incorporated:

 - Window openings 2.6, 2.8 and 2.19 are to be screened by fixed and inoperable shutters
 - The Window opening to the bedroom 2 of Unit 7 (unnumbered) is to be screened with fixed and inoperable shutters, and the window opening W3.6 is to be screened by fixed and inoperable shutters.
 - Architectural ground floor plans S456_06 C are to be amended to detail restricted operable shutters to window opening 2.17 and 2.18 to match the detailing to the south elevation drawing S456_11 C.
 - All translucent glazing shall be glazing rather than translucent film
- i) In order to protect Tree 2, the plans must be amended to show the retention of the northern garage wall section and existing soil levels between the wall and the northern boundary. The proposed infill is acceptable in the garage void only.
- j) The plans must be amended to show the area around the proposed substation kiosk retained as deep soil. To allow for this, the existing garage slab shown in the OSD Detail Plan must be removed from the landscaped area.
- k) The plans must be amended to remove excavation within 0.9metres of Tree 26 as per Consent Condition *E.11 Level changes in the vicinity of trees*, which requires no level changes within 0.9metres of the tree.
- l) The plans must be amended to remove the ventilation Grill proposed within the TPZ of Tree 15 and sited to the approved building envelope not separate. This condition is imposed to ensure certainty of development consent in terms of proposed excavation, deep soil landscape area and tree protection.
- m) The proposed gas fire places are to be deleted and replaced with electrical heating systems.
- n) In addition to storage in kitchens, bathrooms and bedrooms, provision of storage is to be provided in accordance with design criteria 1 of objective 4G-1 of the Apartment Design Guide.
- o) The excavated projections at the rear of the building at basement, lower ground floor and ground floor are to be deleted. The modifications to Unit 3 and the plant areas at the rear of the ground floor level as shown on Drawing. S456_06 Issue C are to be deleted. The layout of Unit 3 and the plant areas at the rear of the ground floor level (including mechanical plant; electrical meter; gas meter; water pump; rainwater tank; and plant) are to revert to the layout shown on Drawing S4.56_06 Issue A. The ensuite adjoining Bedroom 1 of Unit 3 is also to be deleted.

- p) The gas and water meters room at Lower Ground Level, as shown on Drawing S456_05 Issue C is to revert to storage as approved under DA 416/2020/2 and shown on S4.56 05 Issue A.
- q) The switch room to the basement plan labelled as modification B9 on Drawing S456_04 Issue C is to be deleted. The main meters room within the front yard labelled as modification G16 on the same drawing is to be deleted and revert to deep soil landscaped area.
- r) The 46 x Bambusa 'Alphonse Karr' along the southern site boundary and the 13 Nerium Oleander 'white' along the northern side boundary are to be deleted and replaced with screen planting of *Viburnum Odoratissimum* 'Emerald Lustre'.

Note: The effect of this condition is that it requires design changes and/or further information to be provided with the Construction Certificate drawings and specifications to address specific issues identified during assessment under section 4.15 of the *Act*.

Note: Clause 146 of the *Regulation* prohibits the issue of any Construction Certificate subject to this condition unless the Certifying Authority is satisfied that the condition has been complied with.

Note: Clause 145 of the *Regulation* prohibits the issue of any Construction Certificate that is inconsistent with this consent.

Standard Condition: C4 (Autotext CC4)

C.2 Payment of Long Service Levy, Security, Contributions and Fees

The Certifying Authority must not issue any certificates under section 6.4 of the *Act* until provided with the original receipt(s) for the payment of all of the following levy, security, contributions, and fees prior to the issue of a Construction Certificate, Subdivision Certificate or Occupation Certificate, as will apply.

Description	Amount	Indexed	Council Fee Code
LONG SERVICE LEVY under <i>Building and Construction Industry Long Service Payments Act 1986</i>			
Long Service Levy www.longservice.nsw.gov.au/bci/levy/other-information/levy-calculator	Contact LSL Corporation or use online calculator	No	
SECURITY under section 4.17(6) of the <i>Environmental Planning and Assessment Act 1979</i>			
Property Damage Security Deposit -making good any damage caused to any property of the Council	\$270,900	No	T115
Tree Damage Security Deposit – making good any damage caused to any public tree	\$45,000	No	T114
Infrastructure Works (S138)	\$83,125	No	T113
DEVELOPMENT LEVY under Woollahra Section 94A Development Contributions Plan 2011 This plan may be inspected at Woollahra Council or downloaded at www.woollahra.nsw.gov.au			
Development Levy (section 7.12)	\$112,717.44 + Index Amount	Yes, quarterly	T96
INSPECTION FEES under section 608 of the <i>Local Government Act 1993</i>			
Public Tree Management Inspection Fee	\$200	No	T45

Public Road and Footpath Infrastructure Inspection Fee (\$138 Fee)	\$480	No	
Security Administration Fee	\$198	No	T16
TOTAL SECURITY, CONTRIBUTIONS, LEVIES AND FEES	\$512,620.44 plus any relevant indexed amounts and long service levy		

Building and Construction Industry Long Service Payment

The long service levy under section 34 of the *Building and Construction Industry Long Service Payment Act 1986*, must be paid and proof of payment provided to the Certifying Authority prior to the issue of any Construction Certificate. The levy can be paid directly to the Long Service Corporation or to Council. Further information can be obtained from the Long Service Corporation website www.longservice.nsw.gov.au or the Long Service Corporation on 131 441.

How must the payments be made?

Payments must be made by:

- cash deposit with Council,
- credit card payment with Council, or
- bank cheque made payable to Woollahra Municipal Council.

The payment of a security may be made by a bank guarantee where:

- the guarantee is by an Australian bank for the amount of the total outstanding contribution,
- the bank unconditionally agrees to pay the guaranteed sum to the Council on written request by Council on completion of the development or no earlier than 12 months from the provision of the guarantee whichever occurs first [NOTE: a time limited bank guarantee or a bank guarantee with an expiry date is not acceptable],
- the bank agrees to pay the guaranteed sum without reference to the Applicant or landowner or other person who provided the guarantee and without regard to any dispute, controversy, issue or other matter relating to the development consent or the carrying out of development in accordance with the development consent,
- the bank guarantee is lodged with the Council prior to the issue of the Construction Certificate, and
- the bank's obligations are discharged when payment to the Council is made in accordance with the guarantee or when Council notifies the bank in writing that the guarantee is no longer required.

How will the section 7.12 levy (formerly known as 94A levy) be indexed?

To ensure that the value the development levy is not eroded over time by increases in costs, the proposed cost of carrying out development (from which the development levy is calculated) will be indexed either annually or quarterly (see table above). Clause 3.13 of the Woollahra Section 94A Development Contributions Plan 2011 sets out the formula and index to be used in adjusting the levy.

Do you need HELP indexing the levy?

Please contact Council's Customer Service Team on ph 9391 7000. Failure to correctly calculate the adjusted development levy will delay the issue of any certificate issued under section 6.4 of the *Act* and could void any such certificate (eg Construction Certificate, Subdivision Certificate, or Occupation Certificate).

Deferred or periodic payment of section 7.12 levy (formerly known as 94A levy) under the Woollahra Section 94A Development Contributions Plan 2011

Where the Applicant makes a written request supported by reasons for payment of the section 7.12 levy other than as required by clause 3.9, the Council may accept deferred or periodic payment. The decision to accept a deferred or periodic payment is at the sole discretion of the Council, which will consider:

- the reasons given,
- whether any prejudice will be caused to the community deriving benefit from the public facilities,
- whether any prejudice will be caused to the efficacy and operation of the Plan, and
- whether the provision of public facilities in accordance with the adopted works schedule will be adversely affected.

Council may, as a condition of accepting deferred or periodic payment, require the provision of a bank guarantee where:

- the guarantee is by an Australian bank for the amount of the total outstanding contribution,
- the bank unconditionally agrees to pay the guaranteed sum to the Council on written request by Council on completion of the development or no earlier than 12 months from the provision of the guarantee

whichever occurs first [NOTE: a time limited bank guarantee or a bank guarantee with an expiry date is not acceptable],

- the bank agrees to pay the guaranteed sum without reference to the Applicant or landowner or other person who provided the guarantee and without regard to any dispute, controversy, issue or other matter relating to the development consent or the carrying out of development in accordance with the development consent,
- the bank guarantee is lodged with the Council prior to the issue of the Construction Certificate, and
- the bank's obligations are discharged when payment to the Council is made in accordance with the guarantee or when Council notifies the bank in writing that the guarantee is no longer required.

Any deferred or periodic payment of the section 7.12 levy will be adjusted in accordance with clause 3.13 of the Plan. The Applicant will be required to pay any charges associated with establishing or operating the bank guarantee. Council will not cancel the bank guarantee until the outstanding contribution as indexed and any accrued charges are paid.

Standard Condition: C5

C.3 BASIX Commitments

Last amended by Modification DA416/2020/4 determined on 5 May 2022

The Applicant must submit to the Certifying Authority BASIX Certificate No. 1135670M_05 with any application for a Construction Certificate.

Note: Where there is any proposed change in the BASIX commitments the Applicant must submit of a new BASIX Certificate to the Certifying Authority and Council. If any proposed change in the BASIX commitments are inconsistent with development consent (see: clauses 145 and 146 of the *Regulation*) the Applicant will be required to submit an amended development application to Council pursuant to section 4.55 of the *Act*.

All commitments in the BASIX Certificate must be shown on the Construction Certificate plans and specifications prior to the issue of any Construction Certificate.

Note: Clause 145(1)(a1) of the *Environmental Planning and Assessment Regulation 2000* provides: "A certifying authority must not issue a Construction Certificate for building work unless it is satisfied of the following matters: (a1) that the plans and specifications for the building include such matters as each relevant BASIX certificate requires".

Standard Condition: C7

C.4 Road and Public Domain Works

A separate application under Section 138 of the *Roads Act 1993* is to be made to, and be approved by Council as the road authority, for the following infrastructure works prior to the issuing of any Construction Certificate. The infrastructure works must be carried out at the applicant's expense:

1. Road & Footpath Works

- a) The removal of all existing redundant vehicular crossings including layback and gutter and reinstated into Council's standard kerb and gutter in accordance with Council's Specification for Roadworks, Drainage and Miscellaneous Works.
- b) The construction of a new 3 metres wide vehicular crossing including replacement of existing gutter in accordance with Council's standard driveway drawing RF2_D. The new crossing shall be constructed at right angle to the street kerb in plain concrete. The centreline of the new crossing shall be aligned with the centreline of the internal driveway at the property boundary. Design longitudinal profiles along each edge/side of the proposed driveway must be submitted for assessment.

- c) The reconstruction of 1.8m wide footpath (max crossfall of 3%) for the full frontage of the site in O'Sullivan Road in accordance with Council's Specification. A design longitudinal surface profile (scale 1:100) long the property boundary and cross sections (scale 1:50) at every 5 metres interval must be submitted for assessment.
- d) The reinstatement of all damaged kerb and gutter and road pavement to match existing.
- e) Where a grass verge exists, the balance of the area between the footpath and the kerb over the full frontage of the proposed development must be turfed. The grass verge must be constructed to contain a uniform minimum 75mm of friable growing medium and have a total cover of Couch turf.

2. Drainage works

- a) The construction of a new kerb inlet pit with 1.8m precast lintel and double grates for the proposed stormwater connection from the site where the new kerb inlet pit must be located within the frontage of the site in accordance with Council's Specification for Roadworks, Drainage and Miscellaneous Works and standard drawing DR1. The new kerb inlet pit must be located at least 0.5m away from any vehicular crossing. These requirements must be clearly depicted in the drawings. The grates for the kerb inlet pits must be Class D and "bicycle friendly" type.
- b) The existing Council's in-ground system shall be extended from by using minimum Class 4, 375mm RRJ steel reinforced concrete pipes (RCP) with a minimum fall of 1% to comply with Council's Specification. Longitudinal section of the proposed 375mm RCP shall be prepared by a suitably qualified civil engineer. Detailed design including longitudinal section of the proposed 375mm RCP shall be prepared by a suitably qualified civil engineer. Trench details shall be included in the design drawings to comply with Council's Specification and AS3725.
- c) The layout of the underground drainage works within Council's road reserve shall be carried out generally in accordance with the stormwater plans prepared by Stellen Consulting, referenced DR-001-Rev 2, dated 11/03/2021 and to the satisfaction of Council's Assets Engineers, unless otherwise amended by this and/or other conditions.
- d) The developer shall be responsible for carrying out all service investigations to allow a gravity connection.

3. Bond

- a) A bond of \$83,125 will be used as security to ensure the satisfactory completion of the infrastructure works. The security or bank guarantee must be the original unconditional bank guarantee with no expiry date.
- b) Council may use all or part of the Infrastructure Bond as well as the Property Damage Security Deposit to meet the cost of removing or completing the works if they do not meet Council's requirements.
- c) The Deposit/Bond will not be released until Council has inspected the site and is satisfied that the Works have been completed in accordance with Council approved drawings and to Council requirements

Note: To ensure that this work is completed to Council's satisfaction, this consent by separate condition, may impose one or more Infrastructure Works Bonds.

Note: *Road* has the same meaning as in the *Roads Act* 1993.

Note: The intent of this condition is that the design of the road, footpaths, driveway crossings and public stormwater drainage works must be detailed and approved prior to the issue of any *Construction Certificate*. Changes in levels may arise from the detailed design of buildings, road, footpath, driveway crossing grades and stormwater. Changes required under *Roads Act* 1993 approvals may necessitate

design and levels changes under this consent. This may in turn require the applicant to seek to amend this consent.

Note: See condition K24 in *Section K. Advising*s of this Consent titled *Roads Act Application*.
Standard Condition: C13 (Autotext CC13)

C.5 Provision for Energy Supplies

Amended by Modification DA416/2020/4 determined on 5 May 2022

The Applicant must provide to the Certifying Authority a letter from Energy Australia setting out Energy Australia's requirements relative to the provision of electricity/gas supply to the development.

Any required substation must be located within the boundaries of the site.

The Construction Certificate plans and specifications, required to be submitted pursuant to clause 139 of the *Regulation*, must detail provisions to meet the requirements of Energy Australia.

The Construction Certificate plans and specifications must provide:

- a) The Substation is not sited with the areas required to be kept clear of obstructions to vehicle visibility pursuant to clause 3.2.4 of AS2891.1-1993 (See Figures 3.2 and 3.3).
- b) A setback not less than the 10m from any NSW Fire Brigade booster connection as prescribed by clause 5.6.3(d)(iii) of AS 2419.1-1994 or be separated from any booster connections by a construction with a fire resistance rating of not less than FRL 90/90/90 for a distance of not less than 2 m each side of and 3 m above the upper hose connections in the booster assembly pursuant to clause 5.6.3(c)(ii) of AS 2419.1-1994, and
- c) The Owner shall dedicate to the appropriate energy authority, free of cost, an area of land adjoining the street alignment to enable an electricity substation to be established, if required. The size and location of the electricity substation is to be in accordance with the requirements of the appropriate energy authority and Council.

Note: If the substation is not located within the building its location, screening vegetation, all screen walls or fire separating walls must have been approved by the grant of development consent or amended development consent prior to the issue of any *Construction Certificate* for those works. Documentary evidence of compliance, including correspondence from the energy authority is to be provided to the Certifying Authority prior to issue of the Construction Certificate. The Certifying Authority must be satisfied that the requirements of energy authority have been met prior to issue of the Construction Certificate.

Note: This condition has been imposed because the application fails to provide sufficient detail (either by plans or by the Statement of Environmental Effects) demonstrating that provision has been made to Energy Australia's satisfaction for the provision of electricity supply to the building. Nevertheless, Council has no reason to believe that provision cannot be reasonably made for electricity to service the development.

Note: Where it is proposed to shield any booster connection or any building from any substation pursuant to clause 5.6.3(c)(ii) of AS 2419.1-1994 or by fire resisting construction under the BCA respectively and this construction has not been detailed upon the approved development consent plans such works should be considered inconsistent with consent pursuant to clause 145 of the *Regulation*. The Applicant must lodge with Council details for any such construction pursuant to section 4.55 of the *Act* to allow assessment under section 4.15 of the *Act*.

Note: Substations must not be located within the minimum sight distance at driveway entrances under Australian Standard AS/NZS 2890 (Set)-2004 *Parking Facilities Set whether such driveways service the site or any adjoining land*.

Standard Condition: C21

C.6 Soil and Water Management Plan – Submission and Approval

The Principal Contractor or Owner-builder must submit to the Certifying Authority a soil and water management plan complying with:

- a) “*Do it Right On Site, Soil and Water Management for the Construction Industry*” published by the Southern Sydney Regional Organisation of Councils, 2001; and
- b) “*Managing Urban Stormwater - Soils and Construction*” 2004 published by the NSW Government (*The Blue Book*).

Where there is any conflict *The Blue Book* takes precedence.

The Certifying Authority must be satisfied that the soil and water management plan complies with the publications above prior to issuing any Construction Certificate.

Note: This condition has been imposed to eliminate potential water pollution and dust nuisance.

Note: The International Erosion Control Association – Australasia www.austieca.com.au lists consultant experts who can assist in ensuring compliance with this condition. Where erosion and sedimentation plans are required for larger projects it is recommended that expert consultants produce these plans.

Note: The “*Do it Right On Site, Soil and Water Management for the Construction Industry*” publication can be downloaded from www.woollahra.nsw.gov.au, and *The Blue Book* is available at www.environment.nsw.gov.au/stormwater/publications.htm.

Note: Pursuant to clause 161(1)(a)(5) of the *Regulation* an Accredited Certifier may be satisfied as to this matter.

Standard Condition: C25

C.7 Professional Engineering Details

The Construction Certificate plans and specifications, required by clause 139 of the *Regulation*, must include detailed professional engineering plans and/or specifications for all structural, electrical, hydraulic, hydrogeological, geotechnical, mechanical and civil work complying with this consent, approved plans, the statement of environmental effects and supporting documentation.

Detailed professional engineering plans and/or specifications must be submitted to the Certifying Authority with the application for any Construction Certificate.

Note: This does not affect the right of the developer to seek staged Construction Certificates.

Standard Condition: C36

C.8 Ventilation - Enclosures used by Vehicles (Car parks, automotive service, enclosed driveways, loading docks and the like)

The basement carpark in which vehicles powered by internal combustion engines are parked, serviced or operated are required to comply with Australian Standard 1668.2-2012. In general air distribution must achieve uniform dilution of contaminants in the garage and maintain contaminant concentrations below recommended exposure standards.

The basement carpark must be naturally ventilated or provided with a combination of both supply and exhaust mechanical ventilation. The applicant is to determine the method of ventilation of the basement carpark and provide details to the Certifying Authority accordingly. Except as varied, the basement carpark shall be mechanically ventilated by a combination of general exhaust and supply flow rates in accordance with Australian Standard 1668.2-2012.

C.9 Ventilation - Internal Sanitary Rooms

All internal sanitary rooms and laundry facilities not provided with natural ventilation must be provided with a system of mechanical exhaust ventilation in accordance with *Minimum Exhaust Ventilation Flow Rates of AS 1668.2-2012*. Details of any proposed mechanical ventilation system(s) being submitted with the Construction Certificate plans and specifications, required to be submitted to the Certifying Authority demonstrating compliance with AS 1668 Parts 1 & 2.

C.10 Tree Management Plan

The *Construction Certificate* plans and specifications shall show the following information:

- a) Trees to be numbered in accordance with arborist report and these conditions:
 - shaded green where required to be retained and protected
 - shaded red where authorised to be removed
 - shaded yellow where required to be transplanted
 - shaded blue where required to be pruned
- b) References to applicable tree management plan, arborists report or transplant method statement.

This plan shall be kept on site until the issue of the final occupation certificate.

C.11 Geotechnical and Hydrogeological Design, Certification and Monitoring

The Construction Certificate plans and specification required to be submitted to the Certifying Authority pursuant to clause 139 of the *Regulation* must be accompanied by a Geotechnical / Hydrogeological Monitoring Program together with civil and structural engineering details for foundation retaining walls, footings, basement tanking, and subsoil drainage systems, as applicable, prepared by a professional engineer, who is suitably qualified and experienced in geotechnical and hydrogeological engineering.

These details must be certified by the professional engineer to:

- a) Provide appropriate support and retention to ensure there will be no ground settlement or movement, during excavation or after construction, sufficient to cause an adverse impact on adjoining property or public infrastructure.
- b) Provide appropriate support and retention to ensure there will be no adverse impact on surrounding property or infrastructure as a result of changes in local hydrogeology (behaviour of groundwater).
- c) Provide foundation tanking prior to excavation such that any temporary changes to the groundwater level, during construction, will be kept within the historical range of natural groundwater fluctuations. Where the historical range of natural groundwater fluctuations is unknown, the design must demonstrate that changes in the level of the natural water table, due to construction, will not exceed 0.3m at any time.
- d) Provide tanking of all below ground structures to prevent the entry of all ground water such that they are fully tanked and no on-going dewatering of the site is required.
- e) Provide a Geotechnical and Hydrogeological Monitoring Program that:
 - will detect any settlement associated with temporary and permanent works and structures,
 - will detect deflection or movement of temporary and permanent retaining structures (foundation walls, shoring bracing or the like),

- will detect vibration in accordance with AS 2187.2-1993 Appendix J including acceptable velocity of vibration (peak particle velocity),
- will detect groundwater changes calibrated against natural groundwater variations,
- details the location and type of monitoring systems to be utilised,
- details the pre-set acceptable limits for peak particle velocity and ground water fluctuations,
- details recommended hold points to allow for the inspection and certification of geotechnical and hydrogeological measures by the professional engineer, and
- details a contingency plan.

Standard Condition: C40 (Autotext: CC40)

C.12 Ground Anchors

This development consent does NOT give approval to works or structures over, on or under public roads or footpaths excluding minor works subject to separate Road Opening Permit.

The use of permanent ground anchors under Council land is not permitted.

Temporary ground anchors may be permitted, in accordance with Council's "Rock Anchor Policy", where alternative methods of stabilisation would not be practicable or viable, and where there would be benefits in terms of reduced community impact due to a shorter construction period, reduced disruption to pedestrian and vehicular traffic on adjacent public roads, and a safer working environment.

If temporary ground anchors under Council land are proposed, a separate application, including payment of fees, must be made to Council under section 138 of the *Roads Act 1993*. Application forms and Council's "Rock Anchor Policy" are available from Council's website. Approval may be granted subject to conditions of consent. Four weeks should be allowed for assessment.

Note: To ensure that this work is completed to Council's satisfaction, this consent by separate condition, may impose one or more Infrastructure Works Bonds.

Note: *Road* has the same meaning as in the *Roads Act 1993*.

Note: Clause 20 of the *Roads (General) Regulation 2000* prohibits excavation in the vicinity of roads as follows: "**Excavations adjacent to road** - A person must not excavate land in the vicinity of a road if the excavation is capable of causing damage to the road (such as by way of subsidence) or to any work or structure on the road." Separate approval is required under the *Roads Act 1993* for any underpinning, shoring, soil anchoring (temporary) or the like within or under any road. Council will not give approval to permanent underpinning, shoring, soil anchoring within or under any road.

Standard Condition: C41 (Autotext: CC41)

C.13 Parking Facilities

Amended by Modification DA416/2020/4 determined on 5 May 2022

The *Construction Certificate* plans and specifications required by clause 139 of the Regulation, must include detailed plans and specifications for all bicycle, car and commercial vehicle parking in compliance with AS2890.3:2015 *Parking Facilities - Bicycle Parking Facilities*, AS/NZS 2890.1:2004 : *Parking Facilities - Off-Street Car Parking* and AS 2890.2:2018 – *Off-Street Parking: Commercial Vehicle Facilities* respectively.

The plans must satisfy the following requirements:

- a) Sight distance requirements must comply with Clause 3.2.4 and Figure 3.3 of

- AS2890.1-2004;
- b) The first 6m of the proposed driveway from the property boundary has a maximum gradient of 12.5% which is a downgrade for traffic leaving the property and entering to the frontage road to comply with AS2890.1.
 - c) A traffic light system be installed at both ends of the ramp to regulate traffic and ensure safe manoeuvring. The installed traffic light system should give traffic entering basement level priority to minimise the disruption to vehicle and pedestrian flow along the frontage road. This shall be clearly depicted on the architectural plans;
 - d) *deleted*
 - e) A 2m x 2.5m driveway sightline splay be provided, clear of obstruction, along both sides of the driveway wholly within the property boundary. Any landscape proposed within the pedestrian splays shall be groundcover type to ensure visibility;
 - f) Traffic light system must give priorities to vehicles entering the driveway to minimise disruption to the vehicle and pedestrian flow on the frontage road. This should be clearly depicted on the drawing;
 - g) **The car park is to provide 10 accessible parking spaces in accordance with AS 2890.6 and parking space No. 15 is to be a turning bay.**

Access levels and grades must comply with access levels and grade required by Council under the *Roads Act* 1993.

The *Certifying Authority* has no discretion to reduce or increase the number or area of car parking or commercial parking spaces required to be provided and maintained by this consent.

C.14 Stormwater Management Plan

Prior to issue of any Construction Certificate, detailed *Stormwater Management Plan* prepared by a suitably qualified and experienced civil engineer shall be submitted for approval by the Certifying Authority. The *Stormwater Management Plan* must detail:

- a) General design in accordance with stormwater management plans, prepared by Stellen Consulting, dated 11/03/2021, other than amended by this and other conditions;
- b) The discharge of stormwater from the site to the proposed kerb inlet pit by gravity. The outlet pipe including the kerb inlet pit connection must be located within the frontage of the site;
- c) In order to prevent any backwater effects, invert level of the proposed on-site detention (OSD) system must be designed so that it is set above the HGL of the downstream drainage system where the top of kerb level is to be used as the tailwater level when connecting into the road drainage system. The tailwater level must be set above the 1% AEP flood level if it is affected by mainstream or overland flooding;
- d) The installation of minimum 19m² raingarden to achieve the minimum the water quality targets for stormwater treatment system stipulated in Chapter E2.2.3 of Council's DCP;
- e) The installation of pit basket for the boundary junction pit to achieve the minimum the water quality targets for stormwater treatment system stipulated in Chapter E2.2.3 of Council's DCP;
- f) The installation of rainwater reuse tank with minimum storage of 28.5m³ to partially offset the required on-site detention (OSD) requirements. Runoff from all roof area shall be collected and directed to the proposed rainwater tank which is to be connected for non-potable uses such as all toilet flushing and laundry device to all units, garden irrigations and car washing. Minimum two 900x600 sealed lid must be provided for the rainwater tank for future maintenance. These access lid shall be clearly depicted on the site plan;

- g) The installation of on-site detention (OSD) system with minimum storage capacity of 19m³;
- h) All drainage pit must have minimum dimensions of 350x350 to comply with Clause 7.5.2.1 of AS3500.3:2018;
- i) Compliance the objectives and performance requirements of the BCA;
- j) General compliance with the Council's Woollahra DCP 2015 Chapter E2 – Stormwater and Flood Risk Management.

The *Stormwater Management Plan* must also include the following specific requirements:

Layout plan

A detailed drainage plan at a scale of 1:100 based on drainage calculations prepared in accordance with the Institute of Engineers Australia publication, *Australian Rainfall and Run-off*, 1987 edition or most current version thereof. It must include:

- a) All pipe layouts, dimensions, grades, lengths and material specification,
- b) Location of On-Site Detention,
- c) All invert levels reduced to Australian Height Datum (AHD),
- d) Location and dimensions of all drainage pits,
- e) Point and method of connection to Councils drainage infrastructure, and
- f) Overland flow paths over impervious areas.

On-site Detention (OSD) details:

- a) Any potential conflict between existing and proposed trees and vegetation,
- b) Internal dimensions and volume of the proposed detention storage,
- c) Diameter of the outlet to the proposed detention storage basin,
- d) Plans, elevations and sections showing the detention storage basin invert level, centre-line level of outlet, top water level, finished surface level and adjacent structures,
- e) Details of access and maintenance facilities,
- f) Construction and structural details of all tanks and pits and/or manufacturer's specifications for proprietary products,
- g) Details of the emergency overland flow-path (to an approved Council drainage point) in the event of a blockage to the on-site detention system,
- h) Non-removable fixing details for orifice plates where used,

Rainwater Reuse System details:

- a) Any potential conflict between existing and proposed trees and vegetation,
- b) Internal dimensions and volume of the proposed rainwater storage,
- c) Plans, elevations and sections showing the rainwater tanks, finished surface level and adjacent structures,
- d) Details of access and maintenance facilities,
- e) Construction and structural details of all tanks and pits and/or manufacturer's specifications for proprietary products,
- f) Details of the emergency overland flow-path (to an approved Council drainage point) in the event of a blockage to the rainwater tanks,

Note: This Condition is imposed to ensure that site stormwater is disposed of in a controlled and sustainable manner.

Note: The collection, storage and use of rainwater is to be in accordance with *Standards Australia HB230-2008 "Rainwater Tank Design and Installation Handbook"*.

Standard Condition: C.51 (Autotext CC51)

C.15 Flood Protection

The Construction Certificate plans and specifications, required by clause 139 of the Regulation, must include a Flood Risk Management Plan on the basis of the Flood Planning Level (FPL) detailing:

- a) Permanent flood risk management plans shall be installed in areas frequented by the residents such as in the laundries.

Flood protection is to comply with Woollahra DCP 2015, Part E General Controls for All Development, Chapter E2 –Stormwater and Flood Risk Management.

Note: The revised driveway profile, gradients and transitions must be in accordance with Australian Standard 2890.1 – 2004, Part 1: Off-street car parking. The driveway profile submitted to Council must contain all relevant details: reduced levels, proposed grades and distances. Council will not allow alteration to existing reduced levels within the road or any other public place to achieve flood protection.

Standard Condition C.54 (autotext CC54)

C.16 Light & Ventilation

The *Construction Certificate* plans and specifications, required to be submitted to the *Certifying Authority* pursuant to clause 139 of the *Regulation*, must detail all a lighting, mechanical ventilation or air-conditioning systems complying with Part F.4 of the *BCA* or clause 3.8.4 and 3.8.5 of the *BCA* Housing Provisions, inclusive of [AS 1668.1](#), [AS 1668.2](#) and [AS/NZS 3666.1](#). If an alternate solution is proposed then the *Construction Certificate* application must include a statement as to how the performance requirements of the *BCA* are to be complied with and support the performance based solution by expert *evidence of suitability*. This condition does not set aside the effect of the *Protection of the Environment Operations Act 1997* in relation to offensive noise or odour.

Note: Clause 98 of the Regulation requires compliance with the *BCA*. Clause 145 of the *Regulation* prevents the issue of a *Construction Certificate* unless the *Accredited Certifier/Council* is satisfied that compliance has been achieved. Schedule 1, Part 3 of the *Regulation* details what information must be submitted with any *Construction Certificate*. It is the Applicant's responsibility to demonstrate compliance through the Construction Certificate application process. Applicants must also consider possible noise and odour nuisances that may arise. The provisions of the *Protection of the Environment Operations Act 1997* have overriding effect if offensive noise or odour arises from the use. Applicant's must pay attention to the location of air intakes and air exhausts relative to sources of potentially contaminated air and neighbouring windows and air intakes respectively, see section 2 and 3 of [AS 1668.2](#).

Standard Condition C59

C.17 Swimming and Spa Pools - Child Resistant Barriers

Added by Modification DA416/2020/4 determined on 5 May 2022

The Construction Certificate plans and specifications required by clause 139 of the *Regulation* must demonstrate compliance (by showing the proposed location of all child-resistant barriers and the resuscitation sign) with the provisions of the *Swimming Pools Act 1992* and the Building Code of Australia.

Approval is not granted for the modification of any boundary fencing beyond what is authorised by the stamped approved plans, as modified by any condition of consent or what is permitted to be carried out as 'exempt development' pursuant to *State Environmental Planning Policy (Exempt and Complying Development Codes) 2008*.

Note: A statement to the effect that isolation swimming pool fencing complying with AS1926 will be installed does not satisfy this condition. The location of the required barriers and the sign must be detailed upon the *Construction Certificate* plans.
Standard Condition: C55 (Autotext CC55)

C.18 Swimming and Spa Pools - Backwash

Added by Modification DA416/2020/4 determined on 5 May 2022

The Construction Certificate plans and specification required to be submitted pursuant to clause 139 of the *Regulation* must detail the connection of backwash to Sydney Waters sewer in compliance with clause 10.9 (Figure 10.2) of AS/NZS 3500.2.2:1996.

Note: The plans must show the location of Sydney Water's sewer, the yard gully or any new connection to the sewer system including a detailed cross section of the connection complying with clause 10.9 (Figure 10.2) of AS/NZS 3500.2.2:1996.

Note: The discharge of backwash water to any stormwater system is water pollution and an offence under the *Protection of the Environment Operations Act 1997*. The connection of any backwash pipe to any stormwater system is an offence under the *Protection of the Environment Operations Act 1997*.
Standard Condition: C56 (Autotext CC56)

C.19 Acoustic Certification of Mechanical Plan and Equipment (Spa pool plant)

Added by Modification DA416/2020/4 determined on 5 May 2022

The Construction Certificate plans and specification required to be submitted pursuant to clause 139 of the *Regulation* must be accompanied by a certificate from a professional engineer (acoustic engineer) certifying that the noise level measured at any boundary of the site at any time while the proposed mechanical plant and equipment is operating will not exceed the *background noise level*. Where noise sensitive receivers are located within the site, the noise level is measured from the nearest strata, stratum or community title land and must not exceed *background noise level*, at any time.

The *background noise level* is the underlying level present in the ambient noise, excluding the subject noise source, when extraneous noise is removed. For assessment purposes the background noise level is the $L_{A90, 15 \text{ Minute}}$ level measured by a sound level meter.

Where sound attenuation is required this must be detailed.

Note: Further information including lists of Acoustic Engineers can be obtained from:

- 1. Australian Acoustical Society**—professional society of noise-related professionals
www.acoustics.asn.au
- 2. Association of Australian Acoustical Consultants**—professional society of noise related professionals www.aaac.org.au.
Standard Condition: C62 (Autotext CC62)

D. Conditions which must be satisfied prior to the commencement of any development work

D.1 Compliance with Building Code of Australia and insurance requirements under the Home Building Act 1989

For the purposes of section 4.17(11) of the *Act*, the following conditions are prescribed in relation to a development consent for development that involves any building work:

- a) that the work must be carried out in accordance with the requirements of the Building Code of Australia,
- b) in the case of residential building work for which the *Home Building Act 1989* requires there to be a contract of insurance in force in accordance with Part 6 of that Act, that such a contract of insurance is in force before any building work authorised to be carried out by the consent commences.

This condition does not apply:

- a) to the extent to which an exemption is in force under the *Home Building Regulation 2004*, or
- b) to the erection of a temporary building.

In this condition, a reference to the BCA is a reference to that code as in force on the date the application for the relevant Construction Certificate is made.

Note: This condition must be satisfied prior to commencement of any work in relation to the contract of insurance under the *Home Building Act 1989*. This condition also has effect during the carrying out of all building work with respect to compliance with the Building Code of Australia.

Note: All new guttering is to comply with the provisions of Part 3.5.2 of the Building Code of Australia.
Standard Condition: D1 (Autotext DD1)

D.2 Dilapidation Reports for existing buildings

Dilapidation surveys and dilapidation reports shall be conducted and prepared by a *professional engineer* (structural) for all buildings and/or structures that are located within the likely “zone of influence” of any excavation, dewatering and/or construction induced vibration as determined applicable by a Structural Engineer.

These properties to be assessed by the Structural Engineer must include (but is not limited to):

No. 113, 115 & 121 O’Sullivan Road

All required dilapidation reports must be completed and submitted to the *Certifying Authority* with a copy submitted to Council with the *Notice of Commencement* prior to the commencement of any *development work*.

Where excavation of the site will extend below the level of any immediately adjoining building the *principal contractor* or *owner builder* must give the adjoining building owner(s) a copy of the dilapidation report for their building(s) and a copy of the *notice of commencement* required by S81A(2) of the *Act* not less than two (2) days prior to the commencement of any work.

Note: The reasons for this condition are:

- To provide a record of the condition of buildings prior to development being carried out
- To encourage developers and its contractors to use construction techniques that will minimise the risk of damage to buildings on neighbouring land

Also refer to the Dilapidation Report Advising for more information regarding this condition

Standard Condition: D4 (Autotext DD4)

D.3 Adjoining Buildings Founded on Loose Foundation Materials

The Principal Contractor must ensure that a professional engineer determines the possibility of any adjoining buildings founded on loose foundation materials being affected by piling, piers or excavation. The professional engineer (geotechnical consultant) must assess the requirements for underpinning any adjoining or adjacent buildings founded on such soil on a case by case basis and the Principal Contractor must comply with any reasonable direction of the professional engineer.

Note: A failure by contractors to adequately assess and seek professional engineering (geotechnical) advice to ensure that appropriate underpinning and support to adjoining land is maintained prior to commencement may result in damage to adjoining land and buildings. Such contractors are likely to be held responsible for any damages arising from the removal of any support to supported land as defined by section 177 of the *Conveyancing Act 1919*.
Standard Condition: D6 (Autotext DD6)

D.4 Piezometers for the monitoring of Ground water Levels

If during the course of further on-site geotechnical investigation, including but not limited to, carrying out minimum two boreholes which at least extend to the proposed depth of excavation, groundwater is NOT encountered then this condition does not apply.

If groundwater is encountered then:

- (a) The *principal contractor* must be provided with 2 piezometers within the excavation area and a further 2 piezometers around the perimeter of the wall. The piezometers are to be installed to monitor groundwater levels before and during all dewatering works for the construction phase.
- (b) The Ground Water Levels monitoring wells and monitoring program must be maintained until the issue of the Final Occupation Certificate.
- (c) Ground Water Levels are to be regularly monitored during the course of the works as required by the Work Method Statement for the control of Ground Water Levels. Any damaged piezometers are to be replaced to allow uninterrupted monitoring.
- (d) Where there are any movements in the Ground Water Levels outside a safe range set by the Work Method Statement for the control of Ground Water Levels corrective action must be undertaken under the direction of the *professional engineer* (hydrological/geotechnical engineer).

Standard Condition: D7 (Autotext DD7)

D.5 Construction Management Plan

As a result of the site constraints, limited space and access a Construction Management Plan (CMP) is to be submitted to Council. Also, due to lack of on-street parking a Work Zone may be required during construction.

The Principal Contractor or Owner must submit an application for approval of the CMP by Council's Traffic Engineer and pay all fees associated with the application.

The CMP must be submitted as a self-contained document that outlines the nature of the construction project and as applicable, include the following information:

- a) Detail the scope of the works to be completed including details of the various stages, e.g. demolition, excavation, construction etc. and the duration of each stage.
- b) Identify local traffic routes to be used by construction vehicles.

- c) Identify ways to manage construction works to address impacts on local traffic routes.
- d) Identify other developments that may be occurring in the area and identify ways to minimise the cumulative traffic impact of these developments. Should other developments be occurring in close proximity (500m or in the same street) to the subject site, the developer/builder is to liaise fortnightly with the other developers/builders undertaking work in the area in order to minimise the cumulative traffic and parking impacts of the developments.
- e) Detail how construction workers will travel to and from the site and parking arrangements for those that drive.
- f) Identify any proposed road closures, temporary traffic routes, loss of pedestrian or cyclist access or reversing manoeuvres onto a public road and provide Traffic Control Plans (TCPs) prepared by an accredited RMS Red or Orange card holder to manage these temporary changes.
- g) Detail the size (including dimensions), numbers and frequency of arrival of the construction vehicles that will service the site for each stage of works.
- h) Provide for the standing of vehicles during construction.
- i) If construction vehicles are to be accommodated on the site, provide a scaled drawing showing where these vehicles will stand and the vehicle swept path to show that these vehicles can access and egress the site in a forward direction (including dimensions and all adjacent traffic control devices, such as parking restrictions, pedestrian facilities, kerb extensions, etc.).
- j) If trucks are to be accommodated on Council property, provide a scaled drawing showing the location of any proposed Works Zone (including dimensions and all adjacent traffic control devices, such as parking restrictions, pedestrian facilities, kerb extensions, etc.).
- k) Show the location of any site sheds and any anticipated use of cranes and concrete pumps and identify the relevant permits that will be required.
- l) If a crane/s are to be accommodated on site, detail how the crane/s will be erected and removed, including the location, number and size of vehicles involved in the erection/removal of the crane/s, the duration of the operation and the proposed day and times, any full or partial road closures required to erect or remove the crane/s and appropriate Traffic Control Plans (TCPs) prepared by an approved RMS Red or Orange Card holder.
- m) Make provision for all materials, plant, etc. to be stored within the development site at all times during construction.
- n) State that any oversized vehicles proposed to operate on Council property (including Council approved Works Zones) will attain a Permit to Stand Plant on each occasion (Note: oversized vehicles are vehicles longer than 7.5m or heavier than 4.5T.)
- o) Show the location of any proposed excavation and estimated volumes.
- p) When demolition, excavation and construction works are to be undertaken on school days, all vehicular movements associated with this work shall only be undertaken between the hours of 9.30am and 2.30pm, in order to minimise disruption to the traffic network during school pick up and drop off times.
- q) Show the location of all Tree Protection (Exclusion) zones (Note: storage of building materials or access through Reserve will not be permitted without prior approval by Council).

Note: A minimum of eight weeks will be required for assessment. Work must not commence until the Construction Management Plan is approved. Failure to comply with this condition may result in fines and proceedings to stop work.

Standard Condition: D9 (Autotext: DD9)

D.6 Works (Construction) Zone – Approval and Implementation

A Works Zone may be required for this development. The Principal Contractor or Owner can apply for a works zone. If the works zone is approved the Principal Contractor or Owner must pay all fees for this Works Zone before it can be installed.

The Principal Contractor must pay all fees associated with the application and occupation and use of the road as a Works Zone. All Works Zone signs must have been erected by Council to permit enforcement of the Works Zone by Council's Rangers and NSW Police before commencement of any work. Signs are not erected until full payment of works zone fees.

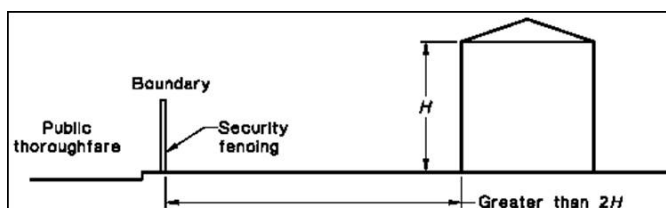
Note: The Principal Contractor or Owner must allow not less than four to six weeks (for routine applications) from the date of making an application to the Traffic Committee (Woollahra Local Traffic Committee) constituted under the clause 22 of the *Transport Administration (General) Regulation 2000* to exercise those functions delegated by the Roads and Maritime Services under section 50 of the *Transport Administration Act 1988*.

Note: The enforcement of the works zone is at the discretion of Council's Rangers and the NSW Police Service. The Principal Contractor must report any breach of the works zone to either Council or the NSW Police Service.

Standard Condition: D10 (Autotext DD10)

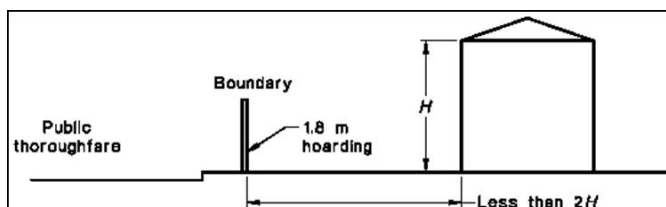
D.7 Security Fencing, Hoarding and Overhead Protection

Security fencing must be provided around the perimeter of the development site, including any additional precautionary measures taken to prevent unauthorised entry to the site at all times during the demolition, excavation and construction period. Security fencing must be the equivalent 1.8m high chain wire as specified in AS 1725.



Type A Hoarding

Where the development site adjoins a public thoroughfare, the common boundary between them must be fenced for its full length with a hoarding, unless the least horizontal distance between the common boundary and the nearest parts of the structure is greater than twice the height of the structure. The hoarding must be constructed of solid materials (chain wire or the like is not acceptable) to a height of not less than 1.8m adjacent to the thoroughfare.



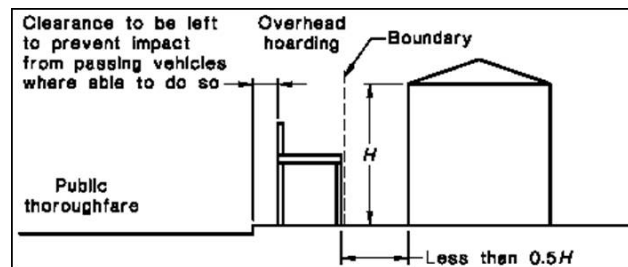
Type B Hoarding

Where a development site adjoins a public thoroughfare with a footpath alongside the common boundary then, in addition to the hoarding required above, the footpath must be covered by an overhead protective structure and the facing facade protected by heavy-duty scaffolding, unless either:

- a) the vertical height above footpath level of the structure being demolished is less than 4.0m; or
- b) the least horizontal distance between footpath and the nearest part of the structure is greater than half the height of the structure.

The overhead structure must consist of a horizontal platform of solid construction and vertical supports, and the platform must:

- a) extend from the common boundary to 200mm from the edge of the carriageway for the full length of the boundary,
- b) have a clear height above the footpath of not less than 2.1m,
- c) terminate 200mm from the edge of the carriageway (clearance to be left to prevent impact from passing vehicles) with a continuous solid upstand projecting not less than 0.5m above the platform surface, and
- d) together with its supports, be designed for a uniformly distributed live load of not less than 7 kPa.



The Principal Contractor or Owner-builder must ensure that overhead protective structures are installed and maintained in accordance with the NSW “*Code of Practice - Overhead Protective Structures 1995*”. This is code available at www.safework.nsw.gov.au/__data/assets/pdf_file/0008/52883/Overhead-protective-structures-Code-of-practice.pdf

All Hoardings

Security fencing, hoarding and overhead protective structure must not obstruct access to utilities services including but not limited to man holes, pits, stop valves, fire hydrants or the like.

Hoardings on Public Land

The Principal Contractor or Owner-builder must pay all fees associated with the application and occupation and use of the road (footway) for required hoarding or overhead protection.

A creative hoarding (i.e. an approved artwork or historic image affixed to the hoarding) is required if the hoarding meets the criteria in Council’s Creative Hoardings Policy (adopted March 2020). The cost of printing and affixing the creative hoarding is the responsibility of the Principal Contractor or Owner-builder. The Creative Hoardings Policy can be downloaded from Council’s website www.woollahra.nsw.gov.au

Note: The Principal Contractor or Owner must allow not less than two (2) weeks from the date of making a hoarding application for determination. Any approval for a hoarding or overhead protection under the *Roads Act 1993* will be subject to its own conditions and fees.

Note: Council seeks to increase public art in the public domain by requiring artwork or historic images on hoardings located on public land. Under the Creative Hoardings Policy an application for a hoarding proposed on public land will require an approved artwork or historic image affixed to the hoarding if the hoarding meets the criteria in section 3 of the Policy:

- A. Hoardings proposed on land zoned B2 Local Centre, or B4 Mixed Use, or SP2 Infrastructure under Woollahra Local Environmental Plan 2014 AND erected for 8 weeks or more
OR
- B. Hoardings proposed on land located along a State classified road (regardless of the zone) AND erected for 8 weeks or more
OR
- C. Hoardings proposed in any other location than that referred to in A. and B. above AND erected for 12 weeks or more, except where:
 - i. the capital investment value of the work to which the hoarding relates is less than \$1 million
OR
 - ii. the land is zoned R2 Low Density Residential
OR
 - iii. the land is zoned R3 Medium Density Residential and the hoarding located in a lane or street that does not have through traffic (eg a cul-de-sac or no through road).

Artwork and historic images for the hoardings are assessed and approved in accordance with the Creative Hoardings Policy. Details of the artwork or images proposed to be affixed to the hoardings must be submitted with Council's form "Application for a permit to use a footpath for the erection of a hoarding/scaffolding".

The Creative Hoardings Policy can be downloaded from www.woollahra.nsw.gov.au or for more information contact Council's Cultural Development Team.

Standard Condition: D11 (Autotext DD11)

D.8 Site Signs

The Principal Contractor or Owner-builder must ensure that the sign/s required by clauses 98A and 227A of the *Regulation* is/are erected and maintained at all times.

Clause 98A of the *Regulation* provides:

Erection of signs

- For the purposes of section 4.17(11) of the *Act*, the requirements of subclauses (2) and (3) are prescribed as conditions of a development consent for development that involves any building work, subdivision work or demolition work.
- A sign must be erected in a prominent position on any site on which building work, subdivision work or demolition work is being carried out:
 - a. showing the name, address and telephone number of the Principal Certifier for the work, and
 - b. showing the name of the principal contractor (if any) for any building work and a telephone number on which that person may be contacted outside working hours, and
 - c. stating that unauthorised entry to the work site is prohibited.
- Any such sign is to be maintained while the building work, subdivision work or demolition work is being carried out, but must be removed when the work has been completed.
- This clause does not apply in relation to building work, subdivision work or demolition work that is carried out inside an existing building that does not affect the external walls of the building.
- This clause does not apply in relation to Crown building work that is certified, in accordance with section 6.28 of the *Act*, to comply with the Building Code of Australia.

Clause 227A of the *Regulation* provides:

Signs on development sites

If there is a person who is the Principal Certifier or the Principal Contractor for any building work, subdivision work or demolition work authorised to be carried out on a site by a development consent or complying development certificate:

- Each such person MUST ensure that a rigid and durable sign showing the person's identifying particulars so that they can be read easily by anyone in any public road or other public place adjacent to the site is erected in a prominent position on the site before the commencement of work, and is maintained on the site at all times while this clause applies until the work has been carried out.

Note: Clause 227A imposes a penalty exceeding \$1,000 if these requirements are not complied with.

Note: If Council is appointed as the Principal Certifier it will provide the sign to the Principal Contractor or Owner-builder who must ensure that the sign is erected and maintained as required by clause 98A and clause 227A of the *Regulation*.

Standard Condition: D12 (Autotext DD12)

D.9 Toilet Facilities

Toilet facilities are to be provided, at or in the vicinity of the work site on which work involved in the erection or demolition of a building is being carried out, at the rate of one toilet for every 20 persons or part of 20 persons employed at the site.

Each toilet provided:

- a) must be a standard flushing toilet, and
- b) must be connected to a public sewer, or
- c) if connection to a public sewer is not practicable, to an accredited sewage management facility approved by the Council, or
- d) if connection to a public sewer or an accredited sewage management facility is not practicable, to some other sewage management facility approved by the Council.

The provision of toilet facilities in accordance with this condition must be completed before any other work is commenced.

In this condition:

accredited sewage management facility means a sewage management facility to which Division 4A of Part 3 of the *Local Government (Approvals) Regulation 1993* applies, being a sewage management facility that is installed or constructed to a design or plan the subject of a certificate of accreditation referred to in clause 95B of the *Local Government (Approvals) Regulation 1993*.

approved by the Council means the subject of an approval in force under Division 1 of Part 3 of the *Local Government (Approvals) Regulation 1993*.

public sewer has the same meaning as it has in the *Local Government (Approvals) Regulation 1993*.

sewage management facility has the same meaning as it has in the *Local Government (Approvals) Regulation 1993*.

Note: This condition does not set aside the requirement to comply with SafeWork NSW requirements.

Standard Condition: D13 (Autotext DD13)

D.10 Erosion and Sediment Controls – Installation

The Principal Contractor or Owner-builder must install and maintain water pollution, erosion and sedimentation controls in accordance with:

- a) The Soil and Water Management Plan if required under this consent;
- b) “*Do it Right On Site, Soil and Water Management for the Construction Industry*” published by the Southern Sydney Regional Organisation of Councils, 2001; and
- c) “*Managing Urban Stormwater - Soils and Construction*” 2004 published by the NSW Government (*The Blue Book*).

Where there is any conflict *The Blue Book* takes precedence.

Note: The International Erosion Control Association – Australasia (www.austieca.com.au/) lists consultant experts who can assist in ensuring compliance with this condition. Where Soil and Water Management Plan is required for larger projects it is recommended that this be produced by a member of the International Erosion Control Association – Australasia.

Note: The “*Do it Right On Site, Soil and Water Management for the Construction Industry*” publication can be downloaded from www.woollahra.nsw.gov.au and *The Blue Book* is available at www.environment.nsw.gov.au/stormwater/publications.htm

Note: A failure to comply with this condition may result in penalty infringement notices, prosecution, notices and orders under the *Act* and/or the *Protection of the Environment Operations Act 1997* **without any further warning**. It is a criminal offence to cause, permit or allow pollution.

Note: Section 257 of the *Protection of the Environment Operations Act 1997* provides inter alia that “the occupier of premises at or from which any pollution occurs is taken to have caused the pollution”

Warning: Irrespective of this condition any person occupying the site may be subject to proceedings under the *Protection of the Environment Operations Act 1997* where pollution is caused, permitted or allowed as the result of their occupation of the land being developed.
Standard Condition: D14 (Autotext DD14)

D.11 Building - Construction Certificate, Appointment of Principal Certifier, Appointment of Principal Contractor and Notice of Commencement (Part 6, Division 6.3 of the *Act*)

The erection of the building in accordance with this development consent must not be commenced until:

- a) A Construction Certificate for the building work has been issued by the consent authority, the Council (if the Council is not the consent authority) or an accredited Certifier, and
- b) The person having the benefit of the development consent has:
 - appointed a Principal Certifier for the building work, and
 - notified the Principal Certifier that the person will carry out the building work as an Owner-builder, if that is the case, and
- c) The Principal Certifier has, no later than 2 days before the building work commences:
 - notified the consent authority and the Council (if the Council is not the consent authority) of his or her appointment, and
 - notified the person having the benefit of the development consent of any critical stage inspections and other inspections that are to be carried out in respect of the building work, and
- d) The person having the benefit of the development consent, if not carrying out the work as an Owner-builder, has:
 - appointed a Principal Contractor for the building work who must be the holder of a contractor licence if any residential building work is involved, and
 - notified the Principal Certifier of any such appointment, and
 - unless that person is the Principal Contractor, notified the Principal Contractor of any critical stage inspections and other inspections that are to be carried out in respect of the building work, and
 - given at least 2 days' notice to the Council of the person's intention to commence the erection of the building.

Note: *building* has the same meaning as in section 1.4 of the *Act* and includes part of a building and any structure or part of a structure.

Note: *new building* has the same meaning as in section 6.1 of the *Act* and includes an altered portion of, or an extension to, an existing building.

Note: The commencement of demolition works associated with an altered portion of, or an extension to, an existing building is considered to be the commencement of building work requiring compliance with section 6.6(2) of the *Act* (including the need for a Construction Certificate) prior to any demolition work. See: *Over our Dead Body Society Inc v Byron Bay Community Association Inc* [2001] NSWLEC 125.

Note: Construction Certificate Application, PC Service Agreement and Notice of Commencement forms can be downloaded from Council's website www.woollahra.nsw.gov.au

Note: It is an offence for any person to carry out the erection of a *building* in breach of this condition and in breach of section 6.6(2) of the *Act*.
Standard Condition: D15 (Autotext DD15)

D.12 Insurance Cover in case of potential damage to adjoining properties

Added by Modification DA416/2020/4 determined on 5 May 2022

A significant subsidence or collapse of any one of the adjoining properties may have a severe impact in the Applicant's financial ability to personally pay for repairs. Accordingly, an insurance policy shall be purchased to cover any damage and up to full loss and re-

instatement of the properties at 113 O'Sullivan Road, 115 O'Sullivan Road, 121 O'Sullivan Road, 10 Latimer Road and 12 Latimer Road. The policy shall cover any loss of access to these properties in the event damage is so severe access is lost/significantly hampered the residents may need equivalent alternate accommodation during repairs/restitution. The cover shall be in the order of 20,000,000 dollars (or an appropriately agreed amount between effected property owners and the Applicant) to ensure adequate cover for the benefit of any one or all the owners affected.

E. Conditions which must be satisfied during any development work

E.1 Compliance with BCA and Insurance Requirements under the *Home Building Act 1989*

For the purposes of section 4.17(11) of the *Act*, the following condition is prescribed in relation to a development consent for development that involves any building work:

- a) that the work must be carried out in accordance with the requirements of the Building Code of Australia (BCA),
- b) in the case of residential building work for which the [*Home Building Act 1989*](#) requires there to be a contract of insurance in force in accordance with Part 6 of that Act, that such a contract of insurance is in force before any building work authorised to be carried out by the consent commences.

This condition does not apply:

- a) to the extent to which an exemption is in force under clause 187 or 188, subject to the terms of any condition or requirement referred to in clause 187 (6) or 188 (4) of the *Regulation*, or
- b) to the erection of a temporary building.

In this clause, a reference to the BCA is a reference to that Code as in force on the date the application for the relevant Construction Certificate is made.

Note: All new guttering is to comply with the provisions of Part 3.5.2 of the Building Code of Australia.
Standard Condition: E1 (Autotext EE1)

E.2 Compliance with Australian Standard for Demolition

Demolition of buildings and structures must comply with Australian Standard AS 2601—2001: *The Demolition of Structures*.

Standard Condition: E2 (Autotext EE2)

E.3 Compliance with Construction Management Plan

All development activities and traffic movements must be carried out in accordance with the approved Construction Management Plan (CMP). All controls in the CMP must be maintained at all times. A copy of the CMP must be kept on-site at all times and made available to the Principal Certifier or Council on request.

Note: Irrespective of the provisions of the Construction Management Plan the provisions of traffic and parking legislation prevails.

Standard Condition: E3 (Autotext EE3)

E.4 Requirement to Notify about New Evidence

Any new information which comes to light during remediation, demolition or construction works which has the potential to alter previous conclusions about site contamination, heritage

significance, threatened species or other relevant matters must be immediately notified to Council and the Principal Certifier.

Standard Condition: E4 (Autotext EE4)

E.5 Critical Stage Inspections

Critical stage inspections must be called for by the Principal Contractor or Owner-builder as required by the Principal Certifier, any PC service agreement, the *Act* and the *Regulation*.

Work must not proceed beyond each critical stage until the Principal Certifier is satisfied that work is proceeding in accordance with this consent, the Construction Certificate(s) and the *Act*.

Critical stage inspections means the inspections prescribed by the *Regulations* for the purposes of section 6.5 of the *Act* or as required by the Principal Certifier and any PC Service Agreement.

Note: The PC may require inspections beyond mandatory critical stage inspections in order that the PC be satisfied that work is proceeding in accordance with this consent.

Note: The PC may, in addition to inspections, require the submission of Compliance Certificates, survey reports or evidence of suitability in accordance with Part A2.2 of the BCA in relation to any matter relevant to the development.

Standard Condition: E5 (Autotext EE5)

E.6 Hours of Work –Amenity of the Neighbourhood

- a) No *work* must take place on any Sunday or public holiday.
- b) No *work* must take place before 7am or after 5pm any weekday.
- c) No *work* must take place before 7am or after 1pm any Saturday.
- d) The following *work* **must not** take place before 9am or after 4pm any weekday, or before 9am or after 1pm any Saturday or at any time on a Sunday or public holiday:
 - (i) piling,
 - (ii) piercing,
 - (iii) rock or concrete cutting, boring or drilling,
 - (iv) rock breaking,
 - (v) rock sawing,
 - (vi) jack hammering, or
 - (vii) machine excavation.
- e) No loading or unloading of material or equipment associated with the activities listed in part d) above must take place before 9am or after 4pm any weekday, or before 9am or after 1pm any Saturday or at any time on a Sunday or public holiday.
- f) No operation of any equipment associated with the activities listed in part d) above must take place before 9am or after 4pm any weekday, or before 9am or after 1pm any Saturday or at any time on a Sunday or public holiday.
- g) No rock excavation being cutting, boring, drilling, breaking, sawing, jack hammering or bulk excavation of rock, must occur without a 15 minute break every hour.

This condition has been imposed to mitigate the impact of work upon the amenity of the neighbourhood. Impact of work includes, but is not limited to, noise, vibration, dust, odour, traffic and parking impacts.

Note: The use of noise and vibration generating plant and equipment and vehicular traffic, including trucks in particular, significantly degrade the amenity of neighbourhoods and more onerous restrictions apply to these activities. This more invasive work generally occurs during the foundation and bulk excavation stages of development. If you are in doubt as to whether or not a particular activity is considered to be

subject to the more onerous requirement (9am to 4pm weekdays and 9am to 1pm Saturdays) please consult with Council.

Note: Each and every breach of this condition by any person may be subject to a separate penalty infringement notice or prosecution.

Note: The delivery and removal of plant, equipment and machinery associated with wide loads subject to RMS and NSW Police restrictions on their movement outside the approved hours of work will be considered on a case by case basis.

Note: Compliance with these hours of work does not affect the rights of any person to seek a remedy to offensive noise as defined by the *Protection of the Environment Operations Act 1997*, the *Protection of the Environment Operations (Noise Control) Regulation 2017*.

Note: NSW EPA Noise Guide is available at www.epa.nsw.gov.au/noise/nglg.htm
Standard Condition: E6 (Autotext EE6)

E.7 Public Footpaths – Safety, Access and Maintenance

The Principal Contractor or Owner-builder and any other person acting with the benefit of this consent must:

- a) Not erect or maintain any gate or fence swing out or encroaching upon the road or the footway.
- b) Not use the road or footway for the storage of any article, material, matter, waste or thing.
- c) Not use the road or footway for any *work*.
- d) Keep the road and footway in good repair free of any trip hazard or obstruction.
- e) Not stand any plant and equipment upon the road or footway.
- f) Provide a clear safe pedestrian route a minimum of 1.5m wide.
- g) Protect heritage listed street name inlays in the footpath which are not to be removed or damaged during development.

This condition does not apply to the extent that a permit or approval exists under the section 148B of the *Road Transport Act 2013*, section 138 of the *Roads Act 1993* or section 68 of the *Local Government Act 1993* except that at all time compliance is required with:

- a) Australian Standard AS 1742 (Set): *Manual of uniform traffic control devices* and all relevant parts of this set of standards.
- b) Australian Road Rules.

Note: Section 73 of the *Road Transport (Safety and Traffic Management) Act 1999* allows the NSW Police to close any road or road related area to traffic during any temporary obstruction or danger to traffic or for any temporary purpose.

Note: Section 138 of the *Roads Act 1993* provides that a person must not:

- erect a structure or carry out a work in, on or over a public road, or
- dig up or disturb the surface of a public road, or
- remove or interfere with a structure, work or tree on a public road, or
- pump water into a public road from any land adjoining the road, or
- connect a road (whether public or private) to a classified road, otherwise than with the consent of the appropriate roads authority.

Note: Section 68 of the *Local Government Act 1993* provides that a person may carry out certain activities only with the prior approval of the Council including:

- Part C Management of waste:
 - a. For fee or reward, transport waste over or under a public place
 - b. Place waste in a public place
 - c. Place a waste storage container in a public place.
- Part E Public roads:
 - a. Swing or hoist goods across or over any part of a public road by means of a lift, hoist or tackle projecting over the footway
 - b. Expose or allow to be exposed (whether for sale or otherwise) any article in or on or so as to overhang any part of the road or outside a shop window or doorway abutting the road, or hang an article beneath an awning over the road.

Standard Condition: E7 (Autotext EE7)

E.8 Tree Preservation

All persons must comply with Council's Development Control Plan (DCP) 2015, Chapter E.3 Tree Management other than where varied by this consent. The DCP applies to any tree with a height greater than 5 metres or a diameter spread of branches greater than 3 metres.

General Protection Requirements

- a) The TPZ must be maintained during all development work unless otherwise specified within these conditions of consent.
- b) Excavation must cease where tree roots with a diameter exceeding 50mm are exposed. The *principal contractor* must procure an inspection of the exposed tree roots by an arborist with a minimum AQF Level 5 qualification. Excavation must only recommence with the implementation of the recommendations of the arborist.
- c) Where there is damage to any part of a tree the *principal contractor* must procure an inspection of the tree by a qualified arborist immediately. The *principal contractor* must immediately implement treatment as directed by the arborist. The arborist is to supply a detailed report to the appointed certifier.

Note: Trees must be pruned in accordance with *Australian Standard AS 4373 "Pruning of Amenity Trees"* and *WorkCover NSW Code of Practice Amenity Tree Industry*.

E.9 Replacement/Supplementary trees which must be planted

Any replacement or supplementary tree shall be grown in accordance with Tree stock for landscape use (AS 2303:2018). The replacement tree shall be planted in a *deep soil landscaped area* and maintained in a healthy and vigorous condition. If the replacement tree is found to be faulty, damaged, dying or dead before it attains a size whereby it is protected by Council's Tree Preservation Order, it must be replaced with another of the same species which complies with the criteria outlined below.

Species/Type	Planting/Location	Container Size/Size of Tree (at planting)	Minimum Dimensions at Maturity (metres)
2 x <i>Waterhousia floribunda</i> (Weeping Lillypilly) Or <i>Tristaniopsis laurina</i> (Water gum) Or <i>Caesalpinia ferrea</i> (Leopard tree)	Lower ground floor level	100L	8 x 6
<i>Cupaniopsis anacardioides</i> (Tuckeroo)	As per Landscape Plan	200L	8 x 6
<i>Howea forsteriana</i> (Kentia Palm)	As per Landscape Plan	75L	8 x 6

The project arborist shall document compliance with the above condition.

E.10 Paving in the vicinity of trees**Amended by Modification DA416/2020/3 made on 5 May 2022**

Paving works within the specified radius from the trunks of the following trees shall be constructed in such a way as to ensure that the existing moisture infiltration and gaseous exchange to the tree root system are maintained. When preparing an area for paving within the specified radius the soil surface shall not be skimmed. The new surface shall be established above the former ground level.

Council Ref No.	Species	Location	Radius from centre of trunk (metres)
15	<i>Ficus microcarpa</i> (Chinese Banyan tree)	Western boundary	6
23	<i>Pittosporum undulatum</i> (Native Daphne)	Western boundary	4
26	<i>Cupressus spp</i> (Cypress pine)	113 O'Sullivan Rd	2
27	<i>Cupressus spp</i> (Cypress pine)	113 O'Sullivan Rd	1.5

Paving works are to be designed in consultation with a qualified Arborist (minimum qualification of Australian Qualification Framework Level 5 or recognised equivalent) and are to utilise such measures as semiporous material.

The project arborist shall document compliance with the above condition.

E.11 Level changes in the vicinity of trees**Amended by Modification DA416/2020/3 made on 5 May 2022**

No level changes shall occur within the specified radius from the trunks of the following trees.

Council Ref No.	Species	Location	Radius from centre of trunk (metres)
1	<i>Ficus microcarpa</i> (Chinese Banyan tree)	Road reserve	5
3	<i>Tristanopsis laurina</i> (Water gum)	Road reserve	2.5
15	<i>Ficus microcarpa</i> (Chinese Banyan tree)	Western boundary	6
23	<i>Pittosporum undulatum</i> (Native Daphne)	Western boundary	4
26	<i>Cupressus spp</i> (Cypress pine)	113 O'Sullivan Rd	0.9
27	<i>Cupressus spp</i> (Cypress pine)	113 O'Sullivan Rd	0.7

The project arborist shall document compliance with the above condition.

E.12 Hand excavation within tree root zones

Amended by Modification DA416/2020/3 determined on 5 May 2022

Excavation undertaken within the specified radius from the trunks of the following trees shall be hand dug.

Council Ref No.	Species	Location	Radius from centre of trunk (metres)
1	<i>Ficus microcarpa</i> (Chinese Banyan tree)	Road reserve	5
3	<i>Tristanopsis laurina</i> (Water gum)	Road reserve	2.5
15	<i>Ficus microcarpa</i> (Chinese Banyan tree)	Western boundary	6
23	<i>Pittosporum undulatum</i> (Native Daphne)	Western boundary	4
26	<i>Cupressus spp</i> (Cypress pine)	113 O'Sullivan Rd	4.2
27	<i>Cupressus spp</i> (Cypress pine)	113 O'Sullivan Rd	2

Small hand tools such as mattocks or using compressed air or water jetting only shall be used. Roots with a diameter equal to or in excess of 50mm shall not be severed or damaged unless approved in writing by the project arborist.

Mechanical excavation is permitted beyond this radius when root pruning by hand along the perimeter line is completed. Exposed roots to be retained shall be covered with mulch or a geotextile fabric and kept in a moist condition and prevented from drying out.

All root pruning must be undertaken in accordance with the Australian Standard 4373 "Pruning of Amenity Trees" and carried out by a qualified Arborist (minimum qualification of Australian Qualification Framework Level 5 or recognised equivalent).

The project arborist shall document compliance with the above condition.

E.13 Footings in the vicinity of trees

Amended by Modification DA416/2020/3 granted on 5 May 2022

Footings for any structure within the specified radius from the trunks of the following trees shall be supported using an isolated pier and beam system.

Council Ref No.	Species	Location	Radius from centre of trunk (metres)
15	<i>Ficus microcarpa</i> (Chinese Banyan tree)	Western boundary	6
23	<i>Pittosporum undulatum</i> (Native Daphne)	Western boundary	4
26	<i>Cupressus spp</i> (Cypress pine)	113 O'Sullivan Rd	0.9

27	<i>Cupressus spp</i> (Cypress pine)	113 O'Sullivan Rd	0.7
----	--	-------------------	-----

Excavations for installation of piers shall be located so that no tree root with a diameter equal to or in excess of 50mm is severed or damaged. The smallest possible area shall be excavated which allows construction of the pier. The beam is to be placed a minimum of 100mm above ground level and is to be designed to bridge all tree roots with a diameter equal to or in excess of 50mm.

The project arborist shall document compliance with the above condition.

E.14 Maintenance of Environmental Controls

The Principal Contractor or Owner-builder must ensure that the following monitoring, measures and controls are maintained:

- a) erosion and sediment controls,
- b) dust controls,
- c) dewatering discharges,
- d) noise controls,
- e) vibration monitoring and controls,
- f) ablutions.

Standard Condition: E11

E.15 Compliance with Geotechnical / Hydrogeological Monitoring Program

Excavation must be undertaken in accordance with the recommendations of the Geotechnical / Hydrogeological Monitoring Program and any oral or written direction of the supervising professional engineer.

The Principal Contractor and any sub-contractor must strictly follow the Geotechnical / Hydrogeological Monitoring Program for the development including, but not limited to:

- a) the location and type of monitoring systems to be utilised,
- b) recommended hold points to allow for inspection and certification of geotechnical and hydrogeological measures by the professional engineer, and
- c) the contingency plan.

Note: The consent authority cannot require that the author of the geotechnical/hydrogeological report submitted with the development application to be appointed as the professional engineer supervising the work however, it is the Council's recommendation that the author of the report be retained during the construction stage.

Standard Condition: E12 (Autotext EE12)

E.16 Support of Adjoining Land and Buildings

A person must not do anything on or in relation to the site (the supporting land) that removes the support provided by the supporting land to any other land (the supported land) or building (the supported building).

For the purposes of this condition, supporting land includes the natural surface of the site, the subsoil of the site, any water beneath the site, and any part of the site that has been reclaimed.

Note: This condition does not authorise any trespass or encroachment upon any adjoining or supported land or building whether private or public. Where any underpinning, shoring, soil anchoring (temporary or permanent) or the like is considered necessary upon any adjoining or supported land by any person the Principal Contractor or Owner-builder must obtain:

- a. the consent of the owners of such adjoining or supported land to trespass or encroach, or
- b. an access order under the *Access to Neighbouring Land Act 2000*, or
- c. an easement under section 88K of the *Conveyancing Act 1919*, or
- d. an easement under section 40 of the *Land and Environment Court Act 1979* as appropriate.

Note: Section 177 of the *Conveyancing Act 1919* creates a statutory duty of care in relation to support of land. Accordingly, a person has a duty of care not to do anything on or in relation to land being developed (the supporting land) that removes the support provided by the supporting land to any other adjoining land (the supported land).

Note: Clause 20 of the *Roads Regulation 2008* prohibits excavation in the vicinity of roads as follows:
“**Excavations adjacent to road** - A person must not excavate land in the vicinity of a road if the excavation is capable of causing damage to the road (such as by way of subsidence) or to any work or structure on the road.” Separate approval is required under the *Roads Act 1993* for any underpinning, shoring, soil anchoring (temporary) or the like within or under any road. Council will not give approval to permanent underpinning, shoring, soil anchoring within or under any road.

Note: The encroachment of work or the like is a civil matter of trespass or encroachment and Council does not adjudicate or regulate such trespasses or encroachments except in relation to encroachments upon any road, public place, Crown land under Council's care control or management, or any community or operational land as defined by the *Local Government Act 1993*.

Standard Condition: E13 (Autotext EE13)

E.17 Vibration Monitoring

Vibration monitoring equipment must be installed and maintained, under the supervision of a professional engineer with expertise and experience in geotechnical engineering, between any potential source of vibration and any *building* identified by the professional engineer as being potentially at risk of movement or damage from settlement and/or vibration during the excavation and during the removal of any excavated material from the land being developed.

If vibration monitoring equipment detects any vibration at the level of the footings of any adjacent building exceeding the peak particle velocity adopted by the professional engineer as the maximum acceptable peak particle velocity an audible alarm must activate such that the Principal Contractor and any sub-contractor are easily alerted to the event.

Where any such alarm triggers all excavation works must cease immediately.

Prior to the vibration monitoring equipment being reset by the professional engineer and any further work recommencing the event must be recorded and the cause of the event identified and documented by the professional engineer.

Where the event requires, in the opinion of the professional engineer, any change in work practices to ensure that vibration at the level of the footings of any adjacent building does not exceed the peak particle velocity adopted by the professional engineer as the maximum acceptable peak particle velocity these changes in work practices must be documented and a written direction given by the professional engineer to the Principal Contractor and any sub-contractor clearly setting out required work practice.

The Principal Contractor and any sub-contractor must comply with all work directions, verbal or written, given by the professional engineer.

A copy of any written direction required by this condition must be provided to the Principal Certifier within 24 hours of any event.

Where there is any movement in foundations such that damaged is occasioned to any adjoining *building* or such that there is any removal of support to *supported land* the professional engineer, Principal Contractor and any sub-contractor responsible for such work must immediately cease all work, inform the owner of that *supported land* and take immediate

action under the direction of the professional engineer to prevent any further damage and restore support to the *supported land*.

Note: *professional engineer* has the same mean as in clause A1.1 of the BCA.

Note: *building* has the same meaning as in section 1.4 of the *Act* i.e. “*building* includes part of a building and any structure or part of a structure....”

Note: *supported land* has the same meaning as in the *Conveyancing Act 1919*.
Standard Condition: E14 (Autotext EE14)

E.18 Erosion and Sediment Controls – Maintenance

The Principal Contractor or Owner-builder must maintain water pollution, erosion and sedimentation controls in accordance with:

- a) the Soil and Water Management Plan required under this consent,
- b) “*Do it Right On Site, Soil and Water Management for the Construction Industry*” published by the Southern Sydney Regional Organisation of Councils, 2001, and
- c) “*Managing Urban Stormwater - Soils and Construction*” 2004 published by the NSW Government (*The Blue Book*).

Where there is any conflict *The Blue Book* takes precedence.



Note: A failure to comply with this condition may result in penalty infringement notices, prosecution, notices and orders under the *Act* and/or the *Protection of the Environment Operations Act 1997* without any further warning. It is a criminal offence to cause, permit or allow pollution.

Note: Section 257 of the *Protection of the Environment Operations Act 1997* provides that “the occupier of premises at or from which any pollution occurs is taken to have caused the pollution”.

Warning: Irrespective of this condition any person occupying the site may be subject to proceedings under the *Protection of the Environment Operations Act 1997* where pollution is caused, permitted or allowed as the result of the occupation of the land being developed whether or not they actually cause the pollution.

Standard Condition: E15 (Autotext EE15)

E.19 Disposal of Site Water During Construction

The Principal Contractor or Owner-builder must ensure:

- a) Prior to pumping any water into the road or public stormwater system that approval is obtained from Council under section 138(1)(d) of the *Roads Act 1993*.
- b) That *water pollution*, as defined by the *Protection of the Environment Operations Act 1997*, does not occur as the result of the discharge to the road, public stormwater system or other place or any site water.
- c) That stormwater from any roof or other impervious areas is linked, via temporary downpipes and stormwater pipes, to a Council approved stormwater disposal system immediately upon completion of the roof installation or work creating other impervious areas.

Note: This condition has been imposed to ensure that adjoining and neighbouring land is not adversely affected by unreasonable overland flows of stormwater and that site water does not concentrate water such that they cause erosion and water pollution.

Standard Condition: E17 (Autotext EE17)

E.20 Site Cranes

Site crane(s) and hoist(s) may be erected within the boundary of the land being developed subject to compliance with Australian Standards AS 1418, AS 2549 and AS 2550 and all relevant parts to these standards.

Cranes must not swing or hoist over any public place unless the Principal Contractor or Owner-builder have the relevant approval under the *Local Government Act 1993*, *Crown Lands Act 1989* or *Roads Act 1993*.

The crane must not be illuminated outside approved working hours other than in relation to safety beacons required by the Civil Aviation Safety Authority under the *Civil Aviation Act 1988 (Cth)*.

No illuminated sign(s) must be erected upon or displayed upon any site crane.

Note: Where it is proposed to swing a crane over a public place the Principal Contractor or Owner-builder must make a separate application to Council under section 68 of the *Local Government Act 1993* and obtain activity approval from Council prior to swinging or hoisting over the public place.

Note: Where it is proposed to swing a crane over private land the consent of the owner of that private land is required. Alternatively, the Principal Contractor or Owner-builder must obtain an access order under the *Access to Neighbouring Land Act 2000* or easement under section 88K of the *Conveyancing Act 1919* or section 40 of the *Land and Environment Court Act 1979* as appropriate. The encroachment of cranes or the like is a civil matter of trespass and encroachment. Council does not adjudicate or regulate such trespasses or encroachments.

Standard Condition: E19 (Autotext EE19)

E.21 Check Surveys - boundary location, building location, building height, stormwater drainage system and flood protection measures relative to Australian Height Datum

The Principal Contractor or Owner-builder must ensure that a registered surveyor carries out check surveys and provides survey certificates confirming the location of the building(s), ancillary works, flood protection works and the stormwater drainage system relative to the boundaries of the site and that the height of buildings, ancillary works, flood protection works and the stormwater drainage system relative to Australian Height Datum complies with this consent at the following critical stages.

The Principal Contractor or Owner-builder must ensure that work must not proceed beyond each of the following critical stages until compliance has been demonstrated to the Principal Certifier's satisfaction:

- a) Upon the completion of foundation walls prior to the laying of any floor or the pouring of any floor slab and generally at damp proof course level.
- b) Upon the completion of formwork for floor slabs prior to the laying of any floor or the pouring of any concrete and generally at each storey.
- c) Upon the completion of formwork or framework for the roof(s) prior to the laying of any roofing or the pouring of any concrete roof.
- d) Upon the completion of formwork and steel fixing prior to pouring of any concrete for any ancillary structure, flood protection work, swimming pool or spa pool or the like.
- e) Upon the completion of formwork and steel fixing prior to pouring of any concrete for driveways showing transitions and crest thresholds confirming that driveway levels match Council approved driveway crossing levels and minimum flood levels.

- f) Stormwater drainage Systems prior to back filling over pipes confirming location, height and capacity of works.
- g) Flood protection measures are in place confirming location, height and capacity.

Note: This condition has been imposed to ensure that development occurs in the location and at the height approved under this consent. This is critical to ensure that building are constructed to minimum heights for flood protection and maximum heights to protect views and the amenity of neighbours.

Standard Condition: E20 (Autotext EE20)

E.22 Placement and Use of Skip Bins

The Principal Contractor or Owner-builder must ensure that all waste storage containers, including but not limited to skip bins, must be stored within the site unless:

- a) Activity Approval has been issued by Council under section 68 of the *Local Government Act 1993* to place the waste storage container in a public place; and
- b) where located on the road it is located only in a positions where a vehicle may lawfully park in accordance with the Australian Road Rules.

Note: Waste storage containers must not be located on the footpath without a site specific activity approval. Where such site specific activity approval is granted a 1.5m wide clear path of travel is maintained free of any trip hazards.

Standard Condition: E21 (Autotext EE21)

E.23 Prohibition of Burning

There must be no burning of any waste or other materials. The burning of copper chrome arsenate (CCA) or pentachlorophenol (PCP) treated timber is prohibited in all parts of NSW. All burning is prohibited in the Woollahra local government area.

Note: Pursuant to the *Protection of the Environment Operations (Clean Air) Regulation 2010* all burning (including burning of vegetation and domestic waste) is prohibited except with approval. No approval is granted under this consent for any burning.

Standard Condition: E22 (Autotext EE22)

E.24 Dust Mitigation

Dust mitigation must be implemented in accordance with “*Dust Control - Do it right on site*” published by the Southern Sydney Regional Organisation of Councils.

This generally requires:

- a) Dust screens to all hoardings and site fences.
- b) All stockpiles or loose materials to be covered when not being used.
- c) All equipment, where capable, being fitted with dust catchers.
- d) All loose materials being placed bags before placing into waste or skip bins.
- e) All waste and skip bins being kept covered when not being filled or emptied.
- f) The surface of excavation work being kept wet to minimise dust.
- g) Landscaping incorporating trees, dense shrubs and grass being implemented as soon as practically possible to minimise dust.

Note: “*Dust Control - Do it right on site*” can be downloaded from Council’s website www.woollahra.nsw.gov.au or obtained from Council’s office.

Note: Special precautions must be taken when removing asbestos or lead materials from development sites. Additional information can be obtained from www.safework.nsw.gov.au and www.epa.nsw.gov.au. Other specific conditions and advice may apply.

Note: Demolition and construction activities may affect local air quality and contribute to urban air pollution. The causes are dust, smoke and fumes coming from equipment or activities, and airborne chemicals when spraying for pest management. Precautions must be taken to prevent air pollution.

Standard Condition: E23 (Autotext EE23)

E.25 Compliance with Council's Specification for Roadworks, Drainage and Miscellaneous Works, Road Works and, Work within the Road and Footway

All work carried out on assets which are under Council ownership or will revert to the ownership, care, control or management of Council in connection with the *development* to which this consent relates must comply with Council's *Specification for Roadworks, Drainage and Miscellaneous Works* (2012).

The Owner, Principal Contractor or Owner-builder must meet all costs associated with such works.

This condition does not set aside the need to obtain relevant approvals under the *Roads Act 1993* or *Local Government Act 1993* for works within roads and other public places.

Note: A copy of Council's *Specification for Roadworks, Drainage and Miscellaneous Works* can be downloaded from Council's website www.woollahra.nsw.gov.au

Standard Condition: E24 (Autotext EE24)

E.26 Site Waste Minimisation and Management – Demolition

In order to maximise resource recovery and minimise residual waste from demolition activities:

- a) the provisions of the Site Waste Minimisation and Management Plan (SWMMP) are to be implemented at all times during the course of the work,
- b) an area is to be allocated for the storage of materials for use, recycling and disposal (giving consideration to slope, drainage, location of waterways, stormwater outlets, vegetation and access and handling requirements),
- c) provide separate collection bins and/or areas for the storage of residual waste,
- d) clearly 'signpost' the purpose and content of the bins and/or storage areas,
- e) implement measures to prevent damage by the elements, odour, health risks and windborne litter, and
- f) minimise site disturbance, limiting unnecessary excavation.

When implementing the SWMMP the Applicant must ensure:

- a) footpaths, public reserves and street gutters are not used as places to store demolition waste or materials of any kind without Council approval,
- b) any material moved offsite is transported in accordance with the requirements of the *Protection of the Environment Operations Act 1997*,
- c) waste is only transported to a place that can lawfully be used as a waste facility,
- d) generation, storage, treatment and disposal of hazardous waste and special waste (including asbestos) is conducted in accordance with relevant waste legislation administered by the NSW Environment Protection Authority, and relevant occupational health and safety legislation administered by SafeWork NSW, and

- e) evidence such as weighbridge dockets and invoices for waste disposal or recycling services are retained.

Note: Materials that have an existing reuse or recycling market should not be disposed of in a land fill. Reuse and recycling opportunities are decreased when asbestos is not carefully removed and segregated from other waste streams.
Standard Condition: E31 (Autotext EE31)

E.27 Site Waste Minimisation and Management – Construction

In order to maximise resource recovery and minimise residual waste from construction activities:

- a) the provisions of the Site Waste Minimisation and Management Plan (SWMMP) are to be implemented at all times during the course of the work,
- b) arrange for the delivery of materials so that materials are delivered 'as needed' to prevent the degradation of materials through weathering and moisture damage,
- c) consider organising to return excess materials to the supplier or manufacturer,
- d) allocate an area for the storage of materials for use, recycling and disposal (considering slope, drainage, location of waterways, stormwater outlets and vegetation),
- e) clearly 'signpost' the purpose and content of the storage areas,
- f) arrange contractors for the transport, processing and disposal of waste and recycling and ensure that all contractors are aware of the legal requirements for disposing of waste,
- g) promote separate collection bins or areas for the storage of residual waste,
- h) implement measures to prevent damage by the elements, odour and health risks, and windborne litter,
- i) minimise site disturbance and limit unnecessary excavation,
- j) ensure that all waste is transported to a place that can lawfully be used as a waste facility, and
- k) retain all records demonstrating lawful disposal of waste and keep them readily accessible for inspection by regulatory authorities such as Council, the NSW EPA or SafeWork NSW.

Standard Condition: E32 (Autotext EE32)

E.28 Asbestos Removal

All asbestos removal work must be carried out safely according to NSW work health and safety legislation.

Where hazardous material, including bonded or friable asbestos has been identified such material must be demolished, disturbed and subsequently removed, all such works must comply with the following criteria:

- a) Be undertaken by contractors who hold a current SafeWork NSW "demolition licence" and a current SafeWork NSW "Class A licence" for friable asbestos removal.
- b) Be carried out in accordance with the relevant SafeWork NSW codes of practice.
- c) No asbestos products may be reused on the site.
- d) No asbestos laden skip or bins shall be left in any public place.

Note: This condition is imposed to protect the health and safety of persons working on the site and the public
Standard Condition: E39

E.29 Classification of Hazardous Waste

Prior to the exportation of hazardous waste (including hazardous fill or soil) from the site, the waste materials must be classified in accordance with the provision of the *Protection of the Environment Operations Act 1997* and the NSW EPA *Waste Classification Guidelines, Part 1: Classifying Waste, 2014*.

Note: This condition is imposed to ensure that where hazardous waste will be removed from a site an asbestos licensed contractor can definitively determine where the waste may be legally taken for disposal.
Standard Condition: E40

E.30 Disposal of Asbestos and Hazardous Waste

Asbestos and hazardous waste, must only be transported to waste facilities licensed to accept asbestos and appropriate classifications of hazardous waste.

Note: This condition is imposed to ensure that asbestos and other hazardous waste is disposed of lawfully under the *Protection of the Environment Operations Act 1997* and relevant NSW EPA requirements.
Standard Condition: E41

E.31 Asbestos Removal Signage

Standard commercially manufactured signs containing the words "DANGER ASBESTOS REMOVAL IN PROGRESS" measuring not less than 400mm x 300mm are to be erected in prominent visible positions on the site when asbestos is being removed.

Note: This condition is imposed to ensure awareness of any hazard to the health and safety of persons working on the site and public.
Standard Condition: E42

E.32 Notification of Asbestos Removal

In addition to the requirements for licensed asbestos removalists to give written notice to SafeWork NSW all adjoining properties and those opposite the development site must be notified in writing of the dates and times when asbestos removal is to be conducted.

The notification is to identify the licensed asbestos removal contractor and include a contact person for the site together with telephone and facsimile numbers and email addresses.

Note: This condition has been imposed to ensure that local residents are informed and have adequate communication facilitated for incidents of asbestos removal.
Standard Condition: E43

E.33 Swimming and Spa Pools - Temporary Child Restraint Barriers and other Matters

Added by Modification DA416/2020/4 determined on 5 May 2022

Temporary child-resistant barriers must be installed in compliance with the *Swimming Pools Act 1992* and Building Code of Australia where any swimming pool or spa pool, as defined by the *Swimming Pools Act 1992*, contains more than 300mm in depth of water at any time.

Permanent child-resistant barriers must be installed in compliance with the *Swimming Pools Act 1992* and the Building Code of Australia as soon as practical.

Backwash and any temporary dewatering from any swimming pool or spa pool as defined by the *Swimming Pools Act 1992* must be discharged to the sewer in compliance with clause 10.9 (Figure 10.2) of AS/NZS 3500.2.2:1996.

Note: This condition does not prevent Council from issuing an order pursuant to section 23 of the *Swimming Pool Act 1992* or taking such further action as necessary for a breach of this condition or the *Swimming Pools Act 1992*.

Standard Condition: E26

F. Conditions which must be satisfied prior to any occupation or use of the building (Part 6 of the Act and Part 8 Division 3 of the Regulation)

F.1 Occupation Certificate (section 6.9 of the Act)

A person must not commence occupation or use of the whole or any part of a new building (within the meaning of section 6.10 of the *Act*) unless an Occupation Certificate has been issued in relation to the building or part.

Note: New building includes an altered portion of, or an extension to, an existing building.

Standard Condition: F1 (Autotext FF1)

F.2 Fire Safety Certificates

In the case of a *final occupation certificate* to authorise a person:

- a) to commence occupation or use of a new building, or
- b) to commence a change of building use for an existing building,

a *certifying authority* must be satisfied that a final fire safety certificate has been issued for the building.

In the case of an *interim occupation certificate* to authorise a person:

- a) to commence occupation or use of a partially completed *new building*, or
- b) to commence a change of building use for part of an existing building,

a *certifying authority* must be satisfied that a final fire safety certificate or an interim fire safety certificate has been issued for the relevant part of the building.

Note: This condition does not apply to a class 1a or class 10 building within the meaning of clause 167 of the Regulation.

Note: In this condition:

interim fire safety certificate has the same meaning as it has in Part 9 of the Regulation.

final fire safety certificate has the same meaning as it has in Part 9 of the Regulation.

new building has the same meaning as it has in section 109H of the Act.

Standard Condition: F4

F.3 Amenity Landscaping

The Owner or Principal Contractor must install all approved amenity landscaping (screen planting, soil stabilisation planting, etc.) prior to any occupation or use of the site.

Note: This condition has been imposed to ensure that the environmental impacts of the development are mitigated by approved landscaping prior to any occupation of the development.

Standard Condition: F6 (Autotext FF6)

F.7 Commissioning and Certification of Systems and Works

Prior to issue of any Occupation Certificate, the applicant must submit, for approval by the Principal Certifying Authority, works-as-executed (WAE) plans, Compliance Certificates and evidence of suitability in accordance with Part A2.2 of the BCA confirming that the works, as executed and as detailed, comply with the requirement of this consent, the *Act*, the *Regulations*, any relevant construction certificate, the BCA and relevant Australian Standards.

Works-as-executed plans, Compliance Certificates and evidence of suitability in accordance with Part A2.2 of the BCA must include but may not be limited to:

- a) Certification from the supervising professional engineer that the requirement of the Geotechnical/Hydrogeological conditions and report recommendations were implemented and satisfied during development work.
- b) Certification from a suitably qualified and experienced civil engineer that all flood protection measures and requirements stipulated in the consent condition have been provided.
- c) Certification from a suitably qualified and experienced civil/traffic engineer that all parking, driveway, access ramp and sight lines comply with Australian Standard AS 2890.1: *Off-Street car parking*. In particular, the first 6m of the driveway from the property boundary has been constructed with a maximum gradient of 12.5% which is a downgrade for traffic leaving the property and entering the frontage road to comply with AS2890.1 and 2m x 2.5m sight triangles, clear of any obstructions to visibility have been provided on both sides of the driveway exit.
- d) All stormwater drainage and storage systems.
- e) All mechanical ventilation systems.
- f) All hydraulic systems.
- g) All structural work.
- h) All acoustic attenuation work.
- i) All waterproofing.
- j) Such further matters as the Principal Certifying Authority may require.

Note: This condition has been imposed to ensure that systems and works as completed meet development standards as defined by the *Act*, comply with the BCA, comply with this consent and so that a public record of works as execute is maintained.

Note: The PC may require any number of WAE plans, certificates, or other evidence of suitability as necessary to confirm compliance with the *Act*, *Regulation*, development standards, BCA, and relevant Australia Standards. As a minimum WAE plans and certification is required for stormwater drainage and detention, mechanical ventilation work, hydraulic services (including but not limited to fire services).

Note: The PC must submit to Council, with any Occupation Certificate, copies of WAE plans, Compliance Certificates and evidence of suitability in accordance with Part A2.2 of the BCA upon which the PC has relied in issuing any Occupation Certificate.

Standard Condition: F7 (Autotext FF7)

F.4 Commissioning and Certification of Public Infrastructure Works

The Principal Contractor or Owner-builder must submit, to the satisfaction of Council, certification from a professional engineer that all public infrastructure works have been executed in compliance with this consent and with Council's *Specification for Roadworks, Drainage and Miscellaneous Works* (2012).

The certification must be supported by closed circuit television / video inspection provided on DVD of all stormwater drainage together with works-as-executed engineering plans and a survey report detailing all finished reduced levels.

Standard Condition F9 (Autotext FF9)

F.5 Restriction as to User

- a) A restriction as to user pursuant to section 88E of the *Conveyancing Act 1919* is to be submitted to Council for approval limiting the use of any accommodation to which this consent relates to the following persons:
 - (i) Seniors or People Who Have a Disability,
 - (ii) people who live within the same household with Seniors or People Who Have a Disability,
 - (iii) staff employed to assist in the administration of and provision of services to housing provided under this Policy.
- b) The restriction as to user must be generally in the form provided in Annexure A (or Council's approved form) and stipulate the Council as the sole authority to release or modify the covenant.
- c) The approved form of restriction as to user must be registered against the title of the land by NSW Land Registry Services prior to the issue of any occupation certificate.
- d) A certified copy of the restriction as to user shall be provided to Council as soon as practicable after final approval and registration has been affected by the NSW Land Registry Services.

This condition has been imposed to ensure compliance with clause 18 of the Seniors Housing SEPP.

F.6 Positive covenant

- a) A positive covenant pursuant to section 88E of the *Conveyancing Act 1919* is to be submitted to Council for approval which provides for the continued access arrangements for residents of the development to:
 - (i) shops, bank service providers and other retail and commercial services that residents may reasonably require; and
 - (ii) community services and recreation facilities; and
 - (iii) the practice of a general medical practitioner,in accordance with this consent.
- b) The positive covenant must be generally in the form provided in Annexure B (or Council's approved form) and stipulate the Council as the sole authority to release or modify the covenant prior to Occupation Certificate.

- c) The approved form of positive covenant must be registered against the title of the land by NSW Land Registry Services.
- d) A certified copy of the positive covenant shall be provided to Council as soon as practicable after registration has been affected by the NSW Land Registry Services.

This condition has been imposed to ensure ongoing compliance with clause 26 of the Seniors Housing SEPP.

E.7 Swimming and Spa Pools - Permanent Child Restraint Barriers and other matters

Added by Modification DA416/2020/4 determined on 5 May 2022

Prior to filling any swimming pool, as defined by the *Swimming Pools Act 1992*:

- a) Permanent child-resistant barriers must be installed in compliance with the *Swimming Pools Act 1992* and the Building Code of Australia.
- b) The swimming pool must be registered in accordance with Section SOB of the *Swimming Pools Act 1992* on the NSW Government Swimming Pool Register at www.swimmingpoolregister.nsw.gov.au.
- c) The *Principal Contractor* or *owner* must either obtain a 'Certificate of Compliance' issued pursuant to Section 22D of the *Swimming Pools Act 1992* or an appropriate Occupation Certificate authorising use of the swimming pool.
- d) Public Pools must comply with the NSW Health Public Swimming Pool and Spa Pool Guidelines in force at that time and private pools are encouraged to comply with the same standards as applicable.
- e) Water recirculation and filtration systems must be installed in compliance with AS 1926.3-2003:Sw/mm/ng *pool safety - Water recirculation and filtration systems*.

Backwash must be discharged to the sewer in compliance with clause 10.9 (Figure 10.2) of AS/NZS 3500.2.2:1996:

- a) Water recirculation and filtration systems must be connected to the electricity supply by a timer that limits the systems operation such that it does not operate:
- b) Before 8 am or after 8 pm on any Sunday or public holiday or before 7 am or after 8 pm on any other day.

Note: The NSW Health Public Swimming Pool and Spa Pool Guidelines can be downloaded free from: <http://www.health.nsw.gov.au/public-health/ehb/general/pools/poolguidelines.pdf>
Standard Condition: F13

G. Conditions which must be satisfied prior to the issue of any Subdivision Certificate

G.1 Electricity Substations – Dedication as Road and/or Easements for Access

If an electricity substation is required on the site the owner must dedicate to the appropriate energy authority (to its satisfaction), free of cost, an area of land adjoining the street alignment to enable an electricity substation to be established. The size and location of the electricity substation is to be in accordance with the requirements of the appropriate energy authority and Council. The opening of any access doors must not intrude onto the public road (footway or road pavement).

Documentary evidence of compliance, including correspondence from the energy authority is to be provided to the Principal Certifier prior to issue of the Construction Certificate detailing energy authority requirements.

The Accredited Certifier must be satisfied that the requirements of energy authority have been met prior to issue of the Construction Certificate.

Where an electricity substation is provided on the site adjoining the road boundary, the area within which the electricity substation is located must be dedicated as public road. Where access is required across the site to access an electricity substation an easement for access across the site from the public place must be created upon the linen plans burdening the subject site and benefiting the Crown in right of New South Wales and any statutory corporation requiring access to the electricity substation.

Standard Condition: G4 (Autotext GG4)

H. Conditions which must be satisfied prior to the issue of a Final Occupation Certificate (section 6.4 (c))

H.1 Fulfillment of BASIX Commitments – clause 154B of the *Regulation*

Last modified by Modification DA416/2020/4 determined on 5 May 2022

All BASIX commitments must be effected in accordance with the BASIX Certificate No. 1135670M_05.

Note: Clause 154B(2) of the *Environmental Planning and Assessment Regulation 2000* provides: "A certifying authority must not issue a final Occupation Certificate for a BASIX affected building to which this clause applies unless it is satisfied that each of the commitments whose fulfilment it is required to monitor has been fulfilled."

Standard Condition: H7 (Autotext HH7)

H.2 Removal of Ancillary Works and Structures

The Principal Contractor or Owner must remove from the land and any adjoining public place:

- a) the site sign,
- b) ablutions,
- c) hoarding,
- d) scaffolding, and
- e) waste materials, matter, article or thing.

Note: This condition has been imposed to ensure that all ancillary matter is removed prior to the issue of the Final Occupation Certificate.

Standard Condition: H12 (Autotext HH12)

H.3 Road Works (including footpaths)

The following works must be completed to the satisfaction of Council, in compliance with Council's *Specification for Roadworks, Drainage and Miscellaneous Works* (2012) unless expressly provided otherwise by these conditions at the Principal Contractor's or Owner's expense:

- a) stormwater pipes, pits and connections to public stormwater systems within the *road*,
- b) driveways and vehicular crossings within the *road*,

- c) removal of redundant driveways and vehicular crossings,
- d) new footpaths within the *road*,
- e) relocation of existing power/light pole,
- f) relocation/provision of street signs,
- g) new or replacement street trees,
- h) new footway verges, where a grass verge exists, the balance of the area between the footpath and the kerb or site boundary over the full frontage of the proposed development must be turfed. The grass verge must be constructed to contain a uniform minimum 75mm of friable growing medium and have a total cover of turf predominant within the street,
- i) new or reinstated kerb and guttering within the *road*, and
- j) new or reinstated road surface pavement within the *road*.

Note: Security held by Council pursuant to section 4.17(6) of the *Act* will not be release by Council until compliance has been achieved with this condition. An application for refund of security must be submitted with the Final Occupation Certificate to Council. This form can be downloaded from Council's website www.woollahra.nsw.gov.au or obtained from Council's customer service centre.
Standard Condition: H13 (Autotext HH13)

H.4 Positive Covenant and Works-As-Executed Certification of Stormwater Systems

On completion of construction work, stormwater drainage works are to be certified by a professional engineer with works-as-executed drawings prepared by a registered surveyor and submitted to the Principal Certifying Authority detailing:

- a) compliance with conditions of development consent relating to stormwater,
- b) the structural adequacy of the on-site detention system and on-site retention system,
- c) that the works have been constructed in accordance with the approved design and will provide minimum 28.5m³ retention storage volume in accordance with the approved drawings,
- d) that the works have been constructed in accordance with the approved design and will provide minimum 19m³ on-site detention storage volume in accordance with the approved drawings,
- e) pipe invert levels and surface levels to Australian Height Datum, and
- f) contours indicating the direction in which water will flow over land should the capacity of the pit be exceeded in a storm event exceeding design limits.

A positive covenant pursuant to section 88E of the *Conveyancing Act 1919* must be created on the title of the subject property, providing for the indemnification of Council from any claims or actions and for the on-going maintenance of the on-site-retention system, including any pumps and sumps incorporated in the development. The wording of the Instrument must be in accordance with Council's standard format and the Instrument must be registered with the NSW Land Registry Services.

Note: The required wording of the Instrument can be downloaded from Council's website www.woollahra.nsw.gov.au. The PC must supply a copy of the WAE plans to Council together with the Final Occupation Certificate.

Note: The Final Occupation Certificate must not be issued until this condition has been satisfied.
Standard Condition: H20 (Autotext HH20)

H.5 Landscaping

The *principal contractor* or *owner* must provide to *PCA* a works-as-executed landscape plan and certification from a qualified landscape architect/designer, horticulturist and/or arborist as applicable to the effect that the works comply with this consent.

Note: This condition has been imposed to ensure that all Landscaping work is completed prior to the issue of the Final Occupation Certificate.

I. Conditions which must be satisfied during the ongoing use of the development

I.1 Provision of Off-Street Parking

The owner and occupier, in compliance with AS2890.3:1993 Parking Facilities - Bicycle Parking Facilities, and AS/NZS 2890.1:2004: Parking Facilities - Off-Street Car Parking, must maintain unimpeded public access to off-street parking as follows:

Use	Number of spaces
Vehicle parking (residents)	18
Vehicle parking (visitors)	3
Bicycle parking	11
Motorbike parking	2

This condition has been imposed to ensure adequate on-site parking is maintained.

Standard Condition: I21

I.2 Parking Permits

Future tenants and residents of the proposed development will not be eligible for resident or visitor parking permits.

I.3 On-going Maintenance of the Mechanical Parking Installation Systems Including Traffic Light System

The Owner(s) must in accordance with this condition and any positive covenant:

- a) Keep the systems clean and free of rubbish and debris;
- b) Maintain renew and repair as reasonably required from time to time the whole or part of the system so that it functions in a safe and efficient manner and in doing so complete the same within the time and in the manner reasonably specified in written notice issued by the Council;
- c) Carry out the matters referred to in paragraphs (a) and (b) at the Owners expense;
- d) Not make any alterations to the systems or elements thereof without prior consent in writing of the Council and not interfere with the systems or by its act or omission cause it to be interfered with so that it does not function or operate properly;
- e) Permit the Council or its authorised agents from time to time upon giving reasonable notice (but at any time and without notice in the case of an emergency) to enter and inspect the land with regard to compliance with the requirements of this covenant;
- f) Comply with the terms of any written notice issued by Council in respect to the requirements of this clause within the time reasonably stated in the notice;
- g) Where the Owner fails to comply with the Owner's obligations under this covenant, permit the Council or its agents at all times and on reasonable notice at the Owner's cost to enter the land with equipment, machinery or otherwise to carry out the works required by those obligations;

- h) Indemnify the Council against all claims or actions and costs arising from those claims or actions which Council may suffer or incur in respect of the systems and caused by an act or omission by the Owners in respect of the Owner's obligations under this condition.

This condition has been imposed to ensure that owners are aware of maintenance requirements for their mechanical systems.

Note: This condition is supplementary to the owner(s) obligations and Council's rights under any positive covenant.

I.4 Annual Fire Safety Statements (Class 1b to 9c buildings inclusive)

Each year, the owner of a building to which an *essential fire safety measure* is applicable must provide an *annual fire safety statement* to Council and the Commissioner of the NSW Fire Brigades. The *annual fire safety statement* must be prominently displayed in the building.

Note: *Essential fire safety measure* has the same meaning as in clause 165 of the *Regulation*. *Annual fire safety statement* has the same meaning as in clause 175 of the *Regulation*. Part 9 Division 5 of the *Regulation* applies in addition to this condition at the date of this consent. Visit Council's web site for additional information in relation to fire safety www.woollahra.nsw.gov.au.
Standard Condition: I22

I.5 Maintenance of BASIX Commitments

Last amended by Modification DA416/2020/4 determined on 5 May 2022

All BASIX commitments must be maintained in accordance with the BASIX Certificate No. 1135670M_05.

Note: This condition affects successors in title with the intent that environmental sustainability measures must be maintained for the life of development under this consent.
Standard Condition: I24

I.6 Ongoing Maintenance of the On-Site Detention and on-Site Retention System

The owner(s) must in accordance with this condition and any positive covenant:

- a) Permit stormwater to be temporarily detained and retained by the system.
- b) Keep the system clean and free of silt rubbish and debris.
- c) Maintain renew and repair as reasonably required from time to time the whole or part of the system so that it functions in a safe and efficient manner and in doing so complete the same within the time and in the manner reasonably specified in written notice issued by Council.
- d) Carry out the matters referred to in paragraphs (b) and (c) at the owner's expense.
- e) Not make any alterations to the system or elements thereof without prior consent in writing of the Council and not interfere with the system or by its act or omission cause it to be interfered with so that it does not function or operate properly.
- f) Permit Council or its authorised agents from time to time upon giving reasonable notice (but at any time and without notice in the case of an emergency) to enter and inspect the land with regard to compliance with the requirements of this covenant.
- g) Comply with the terms of any written notice issued by Council in respect to the requirements of this clause within the time reasonably stated in the notice.
- h) Where the owner fails to comply with the owner's obligations under this covenant, permit Council or its agents at all times and on reasonable notice at the owner's cost to

enter the land with equipment, machinery or otherwise to carry out the works required by those obligations.

- i) Indemnify the Council against all claims or actions and costs arising from those claims or actions which Council may suffer or incur in respect of the system and caused by an act or omission by the owners in respect of the owner's obligations under this condition.

Note: This condition has been imposed to ensure that owners are aware of require maintenance requirements for their stormwater systems.

Note: This condition is supplementary to the owner(s) obligations and Council's rights under any positive covenant.

Standard Condition: I29

I.7 Outdoor Lighting – Residential

Outdoor lighting must comply with AS 4282-1997: *Control of the obtrusive effects of outdoor lighting*. The maximum luminous intensity from each luminare must not exceed the level 1 control relevant under table 2.2 of AS 4282. The maximum illuminance and the threshold limits must be in accordance with Table 2.1 of AS 4282.

Note: This condition has been imposed to protect the amenity of neighbours and limit the obtrusive effects of outdoor lighting in public places.

Note: This condition has been imposed to control the obtrusive effects of outdoor lighting.

Standard Condition: I49

I.8 Noise Control

The use of the premises must not give rise to the transmission of *offensive noise* to any place of different occupancy. *Offensive noise* is defined in the *Protection of the Environment Operations Act 1997*.

This condition has been imposed to protect the amenity of the neighbourhood.

Note: Council will generally enforce this condition in accordance with the *Noise Guide for Local Government* (<http://www.environment.nsw.gov.au/noise/nglg.htm>) and the *Industrial Noise Guidelines* (<http://www.environment.nsw.gov.au/noise/industrial.htm>) publish by the Department of Environment and Conservation. Other state government authorities also regulate the *Protection of the Environment Operations Act 1997*.

Useful links:

Community Justice Centres—free mediation service provided by the NSW Government (www.cjc.nsw.gov.au).

Department of Environment and Conservation NSW, Noise Policy Section web page (www.environment.nsw.gov.au/noise).

New South Wales Government Legislation home page for access to all NSW legislation, including the *Protection of the Environment Operations Act 1997* and the *Protection of the Environment Noise Control Regulation 2000* (www.legislation.nsw.gov.au).

Australian Acoustical Society—professional society of noise-related professionals (www.acoustics.asn.au/index.php).

Association of Australian Acoustical Consultants—professional society of noise related professionals (www.aaac.org.au).

Department of Gaming and Racing - (www.dgr.nsw.gov.au).

Standard Condition: I56

I.9 Noise from mechanical plant and equipment, including the vehicle turning bay & car lift).

The noise level measured at any boundary of the site at any time while the mechanical plant and equipment is operating must not exceed the *background noise level*. Where noise sensitive receivers are located within the site, the noise level is measured from the nearest strata, stratum or community title land and must not exceed *background noise level* at any time.

The *background noise level* is the underlying level present in the ambient noise, excluding the subject noise source, when extraneous noise is removed. For assessment purposes the background noise level is the $L_{A90, 15 \text{ minute}}$ level measured by a sound level meter.

This condition has been imposed to protect the amenity of the neighbourhood.

Note: Words in this condition have the same meaning as in the:

NSW Industrial Noise Policy (http://www.environment.nsw.gov.au/resources/ind_noise.pdf)
ISBN 0 7313 2715 2, dated January 2000, and

Noise Guide for Local Government (<http://www.environment.nsw.gov.au/noise/nglg.htm>)
ISBN 1741370671, dated December 2004.

Standard Condition: I59

I.10 Restriction on occupation

In accordance with the provision of clause 18 of the Seniors Housing SEPP only the kinds of people referred to below may occupy any accommodation to which this consent relates:

- (a) Seniors or People Who Have a Disability,
- (b) People who live within the same household with Seniors or People Who Have a Disability,
- (c) Staff employed to assist in the administration of and provision of services to housing provided under this Policy.

This condition has been imposed to ensure compliance with clause 18 of the Seniors Housing SEPP.

I.11 Compliance with Condition I.10 (above)

Details of compliance with **Condition I.10** of this Consent must be maintained in a register and provided to Council upon request to the registered proprietors of the land or the owners corporation. The register must state the names and date of births of all residents.

I.12 Evidence of compliance with resident access to services requirements

- (a) A report must be submitted to Council biennially confirming the access arrangements for residents of the development to:
 - (i) shops, bank service providers and other retail and commercial services that residents may reasonably require; and
 - (ii) community services and recreation facilities; and
 - (iii) the practice of a general medical practitioner.

Where access arrangements have changed since the date of this consent, the new access arrangements and reasons for same must be set out in the report.

- (b) If the access arrangements are not as approved by this consent and are deemed by Council acting reasonably to be unacceptable, a private bus service must be arranged by the registered proprietor of the land as soon as practicably possible, at no cost to Council.

This condition has been imposed to ensure ongoing compliance with clause 26 of the Seniors Housing SEPP.

I.13 Swimming and Spa Pools - Maintenance

Added by Modification DA416/2020/4 determined on 5 May 2022

Swimming and Spa Pools must be maintained:

- a) In compliance with the *Swimming Pools Act* 1992 and the Building Code of Australia with regard to the provision of child-resistant barriers and resuscitation signs;
- b) In compliance with the NSW Health “*Public Swimming Pool and Spa Pool Guidelines*” in force at that time. Private pools are encouraged to comply with the same standards as applicable;
- c) In compliance with AS 1926.3-2003: Swimming pool safety - Water recirculation and filtration systems;
- d) With backwash being discharged to the sewer in compliance with clause 10.9 (Figure 10.2) of AS/NZS 3500.2.2:1996, and
- e) With a timer that limits the recirculation and filtration systems operation such that it does not emit noise that can be heard within a habitable room in any other residential premises (regardless of whether any door or window to that room is open):
 - Before 8 am or after 8 pm on any Sunday or public holiday, or
 - Before 7 am or after 8 pm on any other day.

Note: Child-resistant barriers, resuscitation signs, recirculation and filtration systems and controls systems require regular maintenance to ensure that life safety, health and amenity standards are maintained.

Note: The NSW Health Public Swimming Pool and Spa Pool Guidelines can be downloaded free from: <http://www.health.nsw.gov.au/public-health/ebh/general/pools/poolguidelines.pdf>
Standard Condition: I3O

J. Miscellaneous Conditions

Nil

K. Advisings

K.1 Criminal Offences – Breach of Development Consent and Environmental Laws

Failure to comply with this development consent and any condition of this consent is a **criminal offence**. Failure to comply with other environmental laws is also a criminal offence.

Where there is any breach Council may without any further warning:

- a) Issue Penalty Infringement Notices (On-the-spot fines);
- b) Issue notices and orders;
- c) Prosecute any person breaching this consent; and/or
- d) Seek injunctions/orders before the courts to restrain and remedy any breach.

Warnings as to potential maximum penalties

Maximum penalties under NSW environmental laws include fines up to \$1.1 Million and/or custodial sentences for serious offences.

Warning as to enforcement and legal costs

Should Council have to take any action to enforced compliance with this consent or other environmental laws Council's policy is to seek from the Court appropriate orders requiring the payments of its costs beyond any penalty or remedy the Court may order.

This consent and this specific advice will be tendered to the Court when seeking costs orders from the Court where Council is successful in any necessary enforcement action.

Note: The payment of environmental penalty infringement notices does not result in any criminal offence being recorded. If a penalty infringement notice is challenged in Court and the person is found guilty of the offence by the Court, subject to section 10 of the *Crimes (Sentencing Procedure) Act 1999*, a criminal conviction is recorded. The effect of a criminal conviction beyond any fine is serious.
Standard Advising: K1 (Autotext KK1)

K.2 Dial Before You Dig



The Principal Contractor, Owner-builder or any person digging may be held financially responsible by the asset owner should they damage underground pipe or cable networks. Minimise your risk and dial 1100 Before You Dig or visit www.1100.com.au

When you contact Dial Before You Dig you will be sent details of all Dial Before You Dig members who have underground assets in the vicinity of your proposed excavation.

Standard Advising: K2 (Autotext KK2)

K.3 Builder's Licences and Owner-builders Permits

Section 6.6(2)(d) of the *Act* requires among other matters that the person having the benefit of the development consent, if not carrying out the work as an **owner-builder**, must appoint a Principal Contractor for residential building work who must be the holder of a contractor licence.

The Owner(s) must appoint the Principal Certifier. The Principal Certifier must check that the required insurances are in place before the commencement of building work. The Principal Contractor (builder) must provide the Owners with a certificate of insurance evidencing the contract of insurance under the *Home Building Act 1989* for the residential building work.

Note: For more information go to the NSW Fair Trading website
www.fairtrading.nsw.gov.au/housing-and-property/building-and-renovating
Standard Condition: K5 (Autotext KK5)

K.4 Building Standards - Guide to Standards and Tolerances

The Principal Certifier does not undertake detailed quality control inspections and the role of the Principal Certifier is primarily to ensure that the development proceeds in accordance with this consent, Construction Certificates and that the development is fit for occupation in accordance with its classification under the Building Code of Australia.

Critical Stage Inspections do not provide the level of supervision required to ensure that the minimum standards and tolerances specified by the “NSW Guide to Standards and Tolerances 2017” are achieved.

The quality of any development is a function of the quality of the Principal Contractor’s or Owner-builder’s supervision of individual contractors and trades on a daily basis during the development. The Principal Certifier does not undertake this role.

Council, as the Principal Certifier or otherwise, does not adjudicate building contract disputes between the Principal Contractor, contractors and the Owner.

Note: For more information on the *NSW Guide to Standards and Tolerances* go to the NSW Fair Trading website www.fairtrading.nsw.gov.au/housing-and-property/building-and-renovating/after-you-build-or-renovate/guide-to-standards-and-tolerances or call 133 220.

Standard Condition: K6 (Autotext KK6)

K.5 SafeWork NSW Requirements

The *Work Health and Safety Act 2011* and subordinate regulations, codes of practice and guidelines control and regulate the development industry.

Note: For more information go to the SafeWork NSW website www.safework.nsw.gov.au or call 131 050.

Standard Condition: K7 (Autotext KK7)

K.6 Asbestos Removal, Repair or Disturbance

Anyone who removes, repairs or disturbs bonded or a friable asbestos material must hold a current removal licence from SafeWork NSW.

Before starting work, a work site-specific permit approving each asbestos project must be obtained from SafeWork NSW. A permit will not be granted without a current SafeWork licence.

All removal, repair or disturbance of or to asbestos material must comply with:

- a) *Work Health and Safety Act 2011*,
- b) *Work Health and Safety Regulation 2017*,
- c) SafeWork NSW “Code of Practice: How to Safely Remove Asbestos” (2016), and

- d) SafeWork NSW “Code of Practice: How to Manage and Control Asbestos in the Workplace” (2016).

Note: For more information go to the SafeWork NSW website on asbestos www.safework.nsw.gov.au/health-and-safety/safety-topics-a-z/asbestos, and www.safework.nsw.gov.au/law-and-policy/legislation-and-codes/codes-of-practice or call 131 050.
Standard Advising: K8 (Autotext KK8)

K.7 Lead Paint

It is beyond the scope of this consent to provide detailed information about dealing with lead paint. Painters working in an area containing lead-based paint should refer to Australian Standard AS 4361.1–1995: *Guide to Lead Paint Management—Industrial Applications*, or AS 4361.2–1998: *Guide to Lead Paint Management—Residential and Commercial Buildings*.

Industrial paints may contain lead. Lead is used in some specialised sign-writing and artist paints, and road marking paints, and anti-corrosive paints. Lead was a major ingredient in commercial and residential paints from the late 1800s to 1970. Most Australian commercial buildings and residential homes built before 1970 contain lead paint. These paints were used both inside and outside buildings.

Lead particles are released when old lead paint flakes and peels and collects as dust in ceiling, wall and floor voids. If dust is generated it must be contained. If runoff contains lead particles it must be contained. Lead is extremely hazardous, and stripping of lead-based paint and the disposal of contaminated waste must be carried out with all care. Lead is a cumulative poison and even small levels in the body can have severe effects.

Standard Advising: K9 (Autotext KK9)

K.8 Dividing Fences

The erection of dividing fences under this consent does not affect the provisions of the *Dividing Fences Act 1991*. Council does not adjudicate civil disputes relating to the provision of, or payment for, the erection of dividing fences.

Note: Further information can be obtained from the NSW Civil and Administrative Tribunal www.ncat.nsw.gov.au/Pages/cc/Divisions/dividing_fences.aspx

Note: Community Justice Centres provide a free mediation service to the community to help people resolve a wide range of disputes, including dividing fences matters. Their service is free, confidential, voluntary, timely and easy to use. Mediation sessions are conducted by two impartial, trained mediators who help people work together to reach an agreement. Around 75% of mediations result in an agreement being reached. Mediation sessions can be arranged at convenient times during the day, evening or weekends. To contact the Community Justice Centres go to www.cjc.nsw.gov.au or call 1800 990 777.

Standard Advising: K10 (Autotext KK10)

K.9 Release of Security

An application must be made to Council by the person who paid the security for release of the securities held under section 4.17 of the *Act*.

The securities will not be released until a Final Occupation Certificate has been lodged with Council, Council has inspected the site and Council is satisfied that the public works have been carried out to Council’s requirements. Council may use part or all of the security to complete the works to its satisfaction if the works do not meet Council’s requirements.

Council will only release the security upon being satisfied that all damage or all works, the purpose for which the security has been held have been remedied or completed to Council's satisfaction as the case may be.

Council may retain a portion of the security to remedy any defects in any such public work that arise within 6 months after the work is completed.

Upon completion of each section of road, drainage and landscape work to Council's satisfaction, 90% of the bond monies held by Council for these works will be released upon application. 10% may be retained by Council for a further 6 month period and may be used by Council to repair or rectify any defects or temporary works during the 6 month period.

Note: The Refund of Security Bond Application form can be downloaded from www.woollahra.nsw.gov.au
Standard Condition: K15 (Autotext KK15)

K.10 Recycling of Demolition and Building Material

It is estimated that building waste, including disposable materials, resulting from demolition, excavation, construction and renovation, accounts for almost 70% of landfill. Such waste is also a problem in the generation of dust and the pollution of stormwater. Council encourages the recycling of demolition and building materials.

Standard Condition: K17 (Autotext KK17)

K.11 Owner-builders

Under the *Home Building Act 1989* any property owner who intends undertaking construction work to a dwelling house or dual occupancy to the value of \$12,000 or over must complete an approved education course and obtain an owner-builder permit from NSW Fair Trading.

Note: For more information go to the NSW Fair Trading website www.fairtrading.nsw.gov.au or call 133 220.

Standard Condition: K18 (Autotext KK18)

K.12 Pruning or Removing a Tree Growing on Private Property

The provisions of State Environmental Planning Policy (Vegetation in Non-Rural Areas) 2017 and the Woollahra Development Control Plan 2015 (DCP), Chapter E3 –Tree Management, may require that an application be made to Council prior to pruning or removing any tree. The aim is to secure the amenity of trees and preserve the existing landscape within our urban environment.

Before you prune or remove a tree, make sure you read all relevant conditions. You can obtain a copy of the Woollahra DCP from Council's website www.woollahra.nsw.gov.au or call Council on 9391 7000 for further advice.

Standard Condition: K19 (Autotext KK19)

K.13 Dilapidation Report

Please note the following in relation to the condition for a dilapidation report:

- a) The dilapidation report will be made available to affected property owners on requested and may be used by them in the event of a dispute relating to damage allegedly due to the carrying out of the development.
 - b) This condition cannot prevent neighbouring buildings being damaged by the carrying out of the development.
 - c) Council will not be held responsible for any damage which may be caused to adjoining buildings as a consequence of the development being carried out.
 - d) Council will not become directly involved in disputes between the developer, its contractors and the owners of neighbouring buildings.
 - e) In the event that access for undertaking the dilapidation survey is denied the Applicant is to demonstrate in writing to the satisfaction of the Principal Certifier that all reasonable steps were taken to obtain access to the adjoining property. The dilapidation report will need to be based on a survey of what can be observed externally.
- Standard Advising: K23 (Autotext KK23)

K.14 Roads Act 1993 Application

Works or structures over, on or under public roads or footpaths are subject to sections 138, 139 and 218 of the *Roads Act 1993* and specifically:

- Construction of driveways and/or new or alterations to footpath paving
- Alteration and/or extension to Council drainage infrastructure
- Alteration and/or addition of retaining walls
- Pumping of water to Council's below ground stormwater system
- Installation of soil/rock anchors under the roadway
- Installation of Stormwater outlet pipes across the nature strip

An "Application to Carry Out Works in a Public Road" form must be completed and lodged, with the application fee, at Council's Customer Services. Detailed plans and specifications of all works (including but not limited to structures, road works, driveway crossings, footpaths and stormwater drainage etc) within existing roads, must be attached, submitted to and approved by Council under section 138 of the *Roads Act 1993*, before the issue of any Construction Certificate.

Detailed engineering plans and specifications of the works required by this condition must accompany the application form. The plans must clearly show the following:

- Engineering drawings (plan, sections and elevation views) and specifications of the footpath, driveways, kerb and gutter, new gully pit showing clearly the connection point of site outlet pipe(s). Note, the connection drainage lines must be as direct as possible and generally run perpendicular to the kerb alignment.
- Engineering drawings of the new drainage line to be constructed joining the new and existing drainage pits including services.

All driveways must include a design longitudinal surface profile for the proposed driveway for assessment. The driveway profile is to start from the road centreline and be along the worst case edge of the proposed driveway. Gradients and transitions must be in accordance with clause 2.5.3, 2.6 of AS 2890.1 – 2004, Part 1 – *Off-street car parking*. The driveway profile submitted to Council must be to (1:25) scale (for template checking purposes) and contain all relevant details: reduced levels, proposed grades and distances.

The existing footpath level and grade at the street alignment of the property must be maintained unless otherwise specified by Council. Your driveway levels are to comply with AS2890.1 and Council's Standard Drawings. There may be occasions where these requirements conflict with your development and you are required to carefully check the driveway/garage slab and footpath levels for any variations.

Note: Any adjustments required from the garage slab and the street levels are to be carried out internally on private property

Drainage design works must comply with the Woollahra DCP 2015 Chapter E2 – Stormwater and Flood Risk Management.

Temporary ground anchors may be permitted, in accordance with Council's "Rock Anchor Policy".

Services: Prior to any excavation works, the location and depth of all public utility services (telephone, cable TV, electricity, gas, water, sewer, drainage, etc.) must be ascertained. The Applicant shall be responsible for all public utility adjustment/relocation works, necessitated by the development work and as required by the various public utility authorities and/or their agents.

All public domain works must comply with the latest version of Council's "*Specification for Roadworks, Drainage and Miscellaneous Works*" unless expressly provided otherwise by these conditions. This specification and the application form can be downloaded from www.woollahra.nsw.gov.au.

Note: To ensure that this work is completed to Council's satisfaction, this consent by separate condition, may impose one or more Infrastructure Works Bonds.

Note: When an application under the *Roads Act* is required, then four (4) weeks is to be allowed for assessment.

Note: *road* has the same meaning as in the *Roads Act 1993*.

Note: The intent of this condition is that the design of the road, footpaths, driveway crossings and public stormwater drainage works must be detailed and approved prior to the issue of any Construction Certificate. Changes in levels may arise from the detailed design of buildings, road, footpath, driveway crossing grades and stormwater. Changes required under *Road Act 1993* approvals may necessitate design and levels changes under this consent. This may in turn require the Applicant to seek to amend this consent.

Standard Advising: K24 (Autotext KK24)

ANNEXURE A - TERMS OF RESTRICTION AS TO USER

This is Annexure A to the restriction on the use of land by a prescribed authority between [insert land owner] and Woollahra Municipal Council

1. Definitions

Council is Woollahra Municipal Council or its successor.

Development Consent means [insert] as may be modified from time to time.

Lot Burdened means [insert]

People with a disability means people of any age who have, either permanently or for an extended period, one or more impairments, limitations or activity restrictions that substantially affect their capacity to participate in everyday life.

Seniors means any of the following—

- (a) people aged 55 or more years,
- (b) people who are resident at a facility at which residential care (within the meaning of the *Aged Care Act 1997* of the Commonwealth) is provided,
- (c) people who have been assessed as being eligible to occupy housing for aged persons provided by a social housing provider.

Seniors SEPP means *State Environmental Planning Policy (Housing for Seniors or People with a Disability) 2004 NSW*

2. Terms of restriction

Unless and until the Development Consent is surrendered, all accommodation on the Lot Burdened must only be occupied by the following kinds of people:

- (a) Seniors or People Who Have a Disability,
- (b) people who live within the same household with Seniors or People Who Have a Disability,
- (c) staff employed to assist in the administration of and provision of services to housing provided under this Policy.

3. Name of authority having the right to release, vary or modify the said covenant

Woollahra Municipal Council

Signature of witness

Signature of attorney

Full name of witness (print)

Name of attorney

Address of witness (print)

I certify I am an authorised officer of the prescribed authority I certify that I am an eligible witness and that the who is personally known to me or as to whose identity

Approved by Woollahra Municipal Council by its authorized delegate under section 378 of the Local Government Act 1993 (NSW)

I am delegate signed in my presence
otherwise satisfied signed this document in my presence

Signature of witness

Signature of delegate

Full name of witness (print)

Name of delegate

Address of witness (print)

Position of delegate

ANNEXURE B - TERMS OF POSITIVE COVENANT

This is Annexure A to the Positive Covenant between [insert land owner] and Woollahra Municipal Council

1. Definitions

In this positive covenant, the following definitions apply:

Council is Woollahra Municipal Council or its successor.

Development Consent means [insert] as may be modified from time to time.

Dwelling means a room or suite of rooms occupied or used, or so constructed or adapted as to be capable of being occupied or used, as a separate domicile erected on the relevant Lot Burdened.

Expenses includes:

- (a) any reasonable expense incurred by Council in exercising its powers under this Positive Covenant. Such expenses include wages for council employees, agents or contractors in reviewing or approving any proposed work, effecting any work and supervising any work together with the costs for the use of machinery, tools and equipment in conjunction with such work; and
- (b) reasonable legal costs on an indemnity basis.

Lot Burdened means [insert]

Registered Proprietor means the registered proprietor specified on the front page of the positive covenant and the subsequent registered proprietors from time to time of the relevant Lot Burdened.

Seniors SEPP means *State Environmental Planning Policy (Housing for Seniors or People with a Disability) 2004 NSW*

2. Interpretation

In this positive covenant, unless otherwise indicated by the context:

- (a) words importing the singular include the plural and vice versa;
- (b) headings are for convenience only and do not affect interpretation of this positive covenant;
- (c) a reference to a clause, paragraph or schedule is a reference to a clause, paragraph or schedule of this positive covenant;
- (d) “including” and similar expressions are not words of limitation;
- (e) where any word or phrase is given a definite meaning in this positive covenant, any part of speech or other grammatical form of that word or phrase has a corresponding meaning;

- (f) an expression importing a natural person includes a body corporate, partnership, joint venture, association or other legal entity;
- (g) a reference to a statute, statutory provision or regulation includes all amendments, consolidations or replacements thereof;
- (h) a reference to a party to a document includes that party's legal personal representatives, successors and permitted assigns;
- (i) a covenant or agreement on the part of or for the benefit of two or more persons binds or benefits them jointly and severally;
- (j) a reference to a body, whether statutory or not:
 - (A) which ceases to exist; or
 - (B) whose powers or functions are transferred to another body,is a reference to the body which replaces it or which substantially succeeds to its powers or functions; and
- (k) no rule of construction applies to the disadvantage of one party on the basis this positive covenant was put forward by that party.

3. No restriction on Council's powers

This positive covenant or anything done under this positive covenant:

- (a) is not to be taken as approval or consent by Council as a regulatory authority; and
- (b) does not in any way inhibit, deter or prejudice Council in the proper exercise of its functions, duties or powers, pursuant to any legislation.

4. Resident access to services

In accordance with Clause 26 of the Seniors SEPP the Registered Proprietor must ensure that the residents of the dwellings on the Lot Burdened have access to:

- (a) shops, bank service providers and other retail and commercial services that residents may reasonably require; and
- (b) community services and recreation facilities; and
- (c) the practice of a general medical practitioner,

as approved by the Development Consent or where those access arrangements can no longer be met then by private bus service at no cost to Council.

5. Expenses

The Registered Proprietor must pay Council's Expenses in connection with the negotiation and execution of this agreement and any fees or charges required to be paid by Council to have the agreement registered with NSW Land Registry Services.

6. Name of authority having the right to release, vary or modify the said covenant

Woollahra Municipal Council

Signature of witness

Signature of attorney

Full name of witness (print)

Name of attorney

Address of witness (print)

I certify I am an authorised officer of the prescribed authority I certify that I am an eligible witness and that the who is personally known to me or as to whose identity

I am a delegate signed in my presence otherwise satisfied signed this document in my presence

Approved by Woollahra Municipal Council by its authorized delegate under section 378 of the Local Government Act 1993 (NSW)

Signature of witness

Signature of delegate

Full name of witness (print)

Name of delegate

Address of witness (print)

Position of delegate